Rapti Municipality
Chitwan District

LOCATION MAP

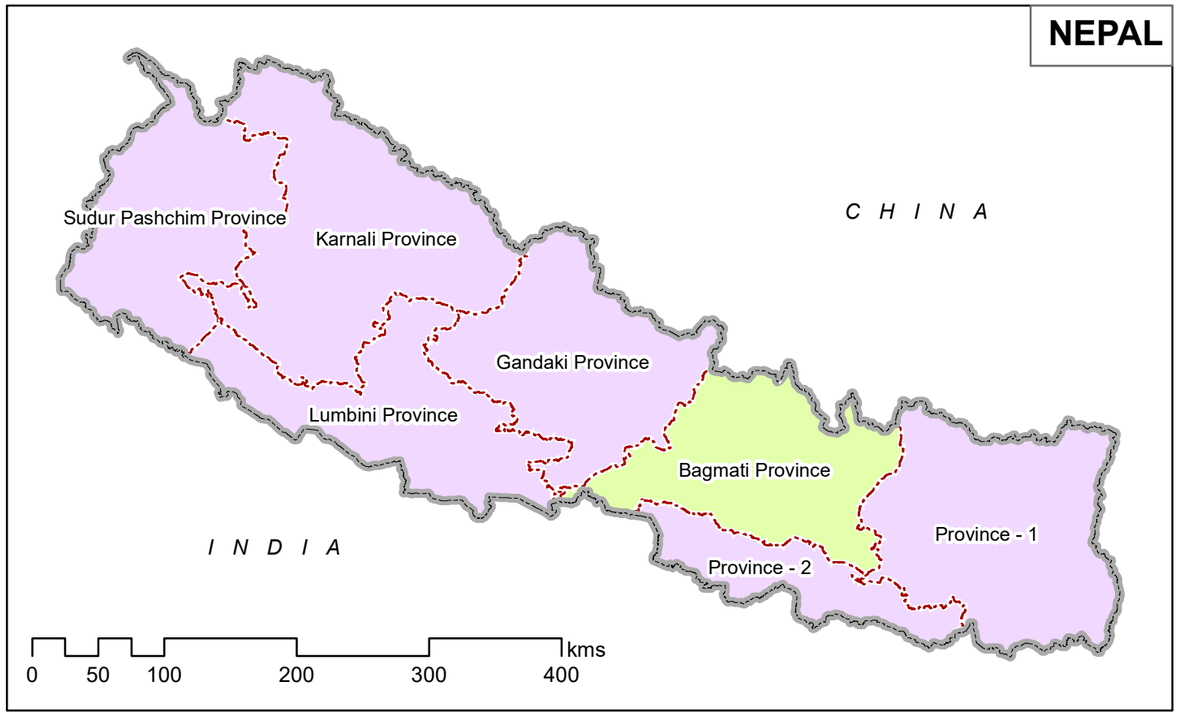

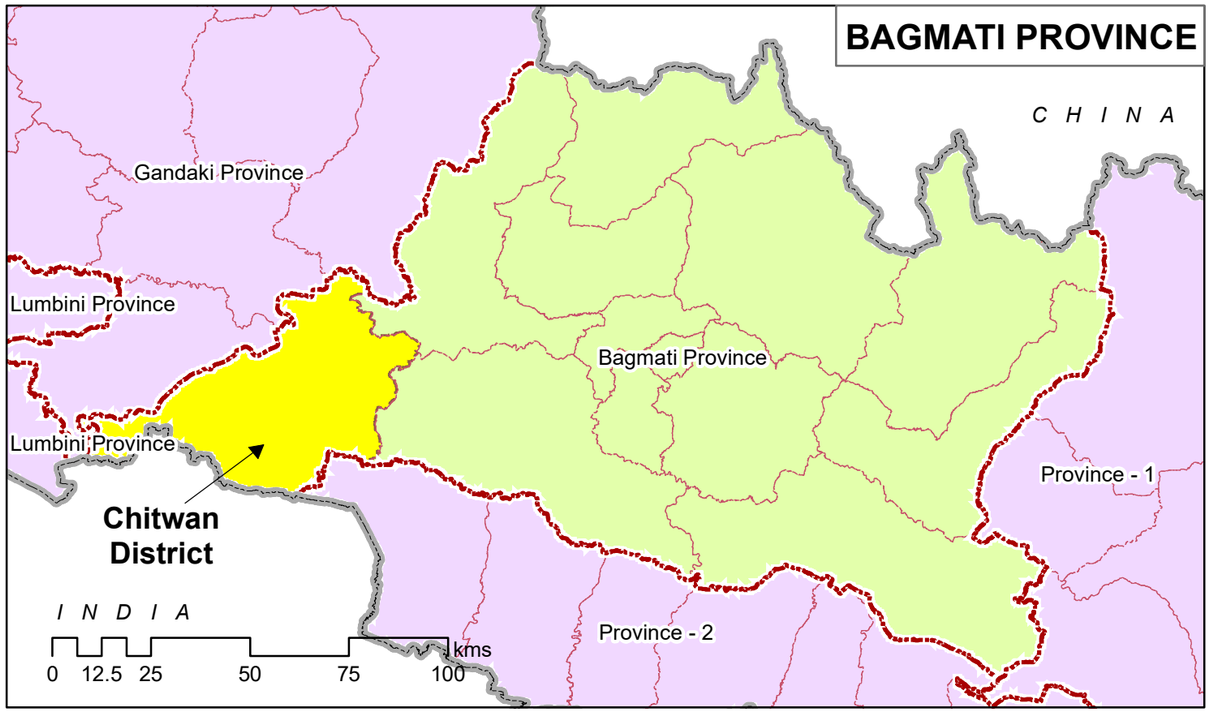

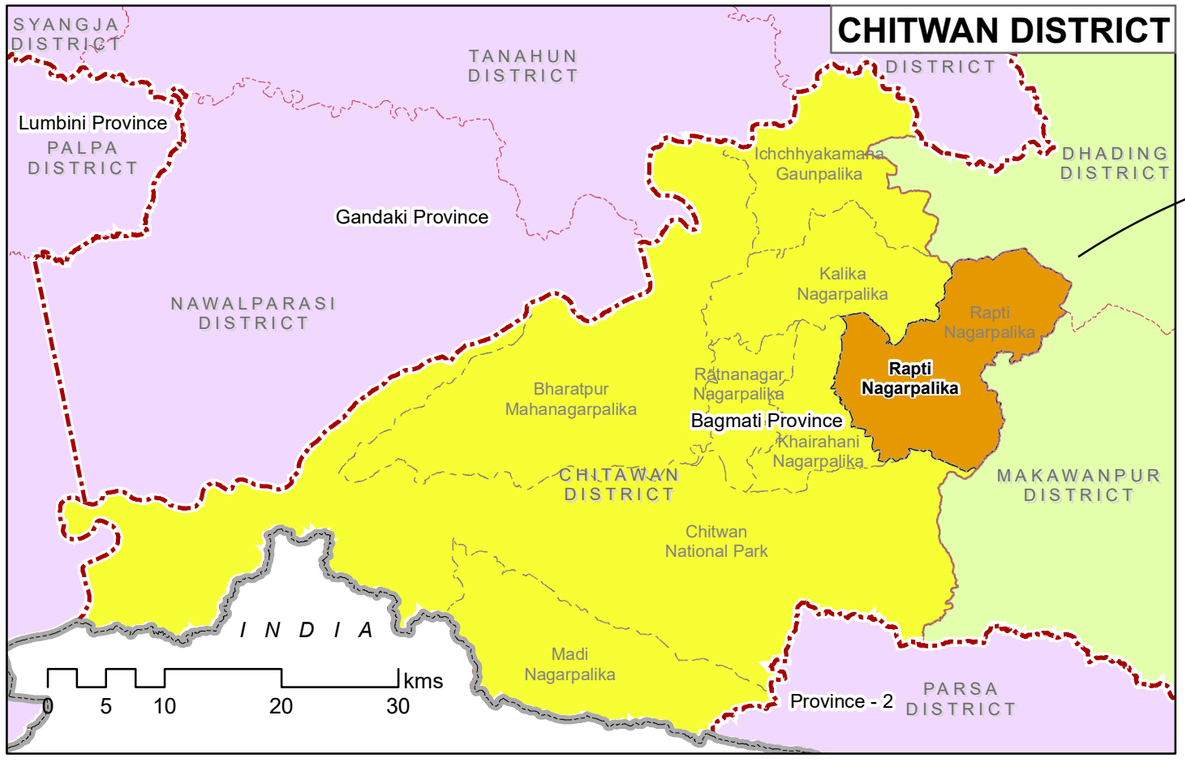

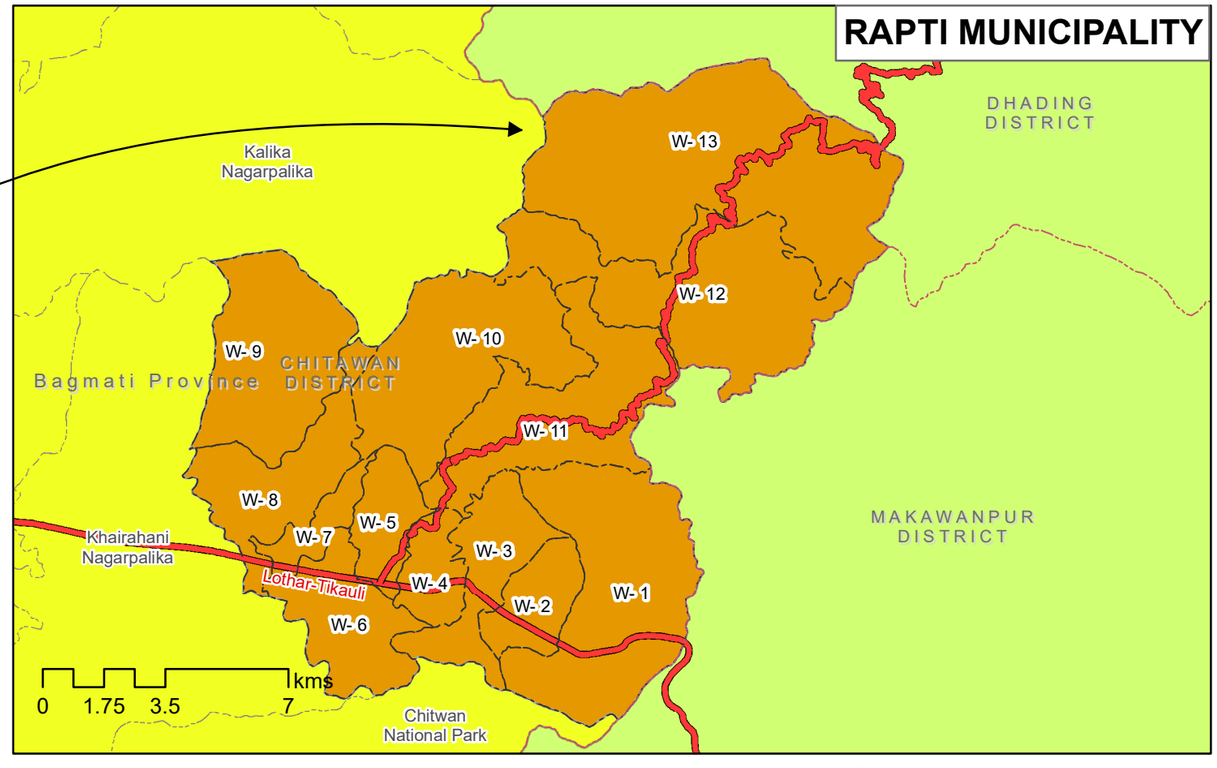

Data Source: Department of Survey, MOFAGA
2078 B.S.

PREPARATION OF MUNICIPAL TRANSPORT MASTER PLAN (MTMP) OF RAPTI MUNICIPALITY

Map No. 1

POPULATION DENSITY MAP

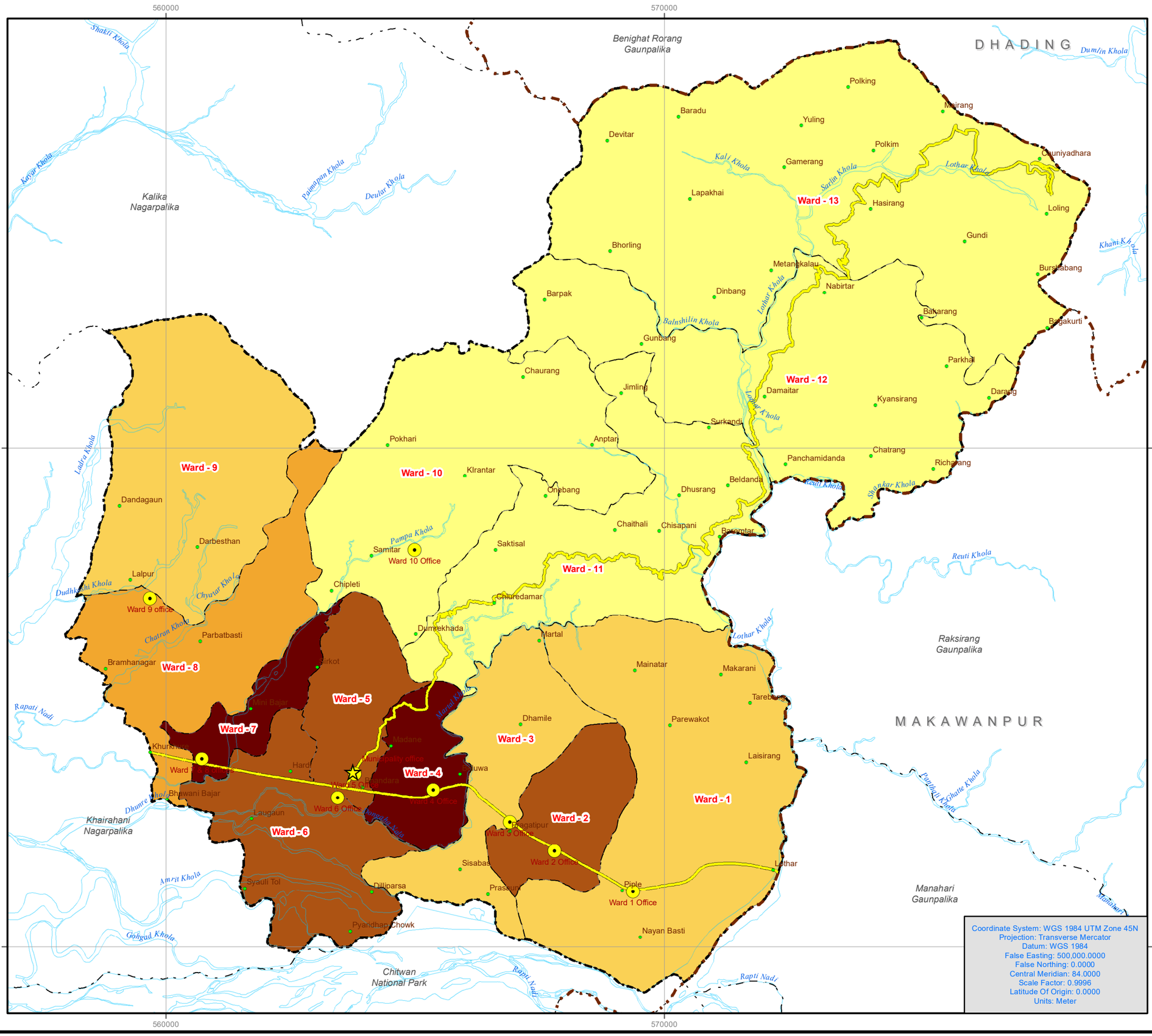

PREPARATION OF MUNICIPAL TRANSPORT MASTER PLAN (MTMP) OF RAPTI MUNICIPALITY

Map No. 2

Legend

- Municipality Office
- Ward Office
- District Boundary
- Municipality Boundary
- New Ward Boundary
- Surrounding Municipalities
- Strategic Road Network
- River Network

Population Density (pop/sqkm)

- <150
- 150 - 300
- 300 - 500
- 500 - 1000
- >1000

Map of Nepal

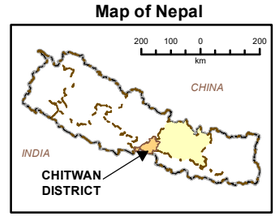

Chitwan District

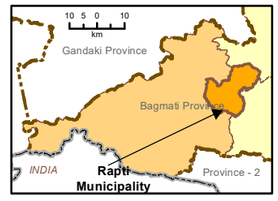

Coordinate System: WGS 1984 UTM Zone 45N
Projection: Transverse Mercator
Datum: WGS 1984
False Easting: 500,000.0000
False Northing: 0.0000
Central Meridian: 84.0000
Scale Factor: 0.9996
Latitude Of Origin: 0.0000
Units: Meter

Prepared By:

cloverleaf engineering

Cloverleaf Engineering Pvt. Ltd.
Hariharbhawan, Lalitpur
Email: cloverleafengineering@gmail.com

Submitted To:

Rapti Municipality
Chitwan, Nepal

Data Source : Department of Survey, Field Survey, Open Street Map, Google Map, MoFAGA

2078 B.S.

ROAD DENSITY MAP

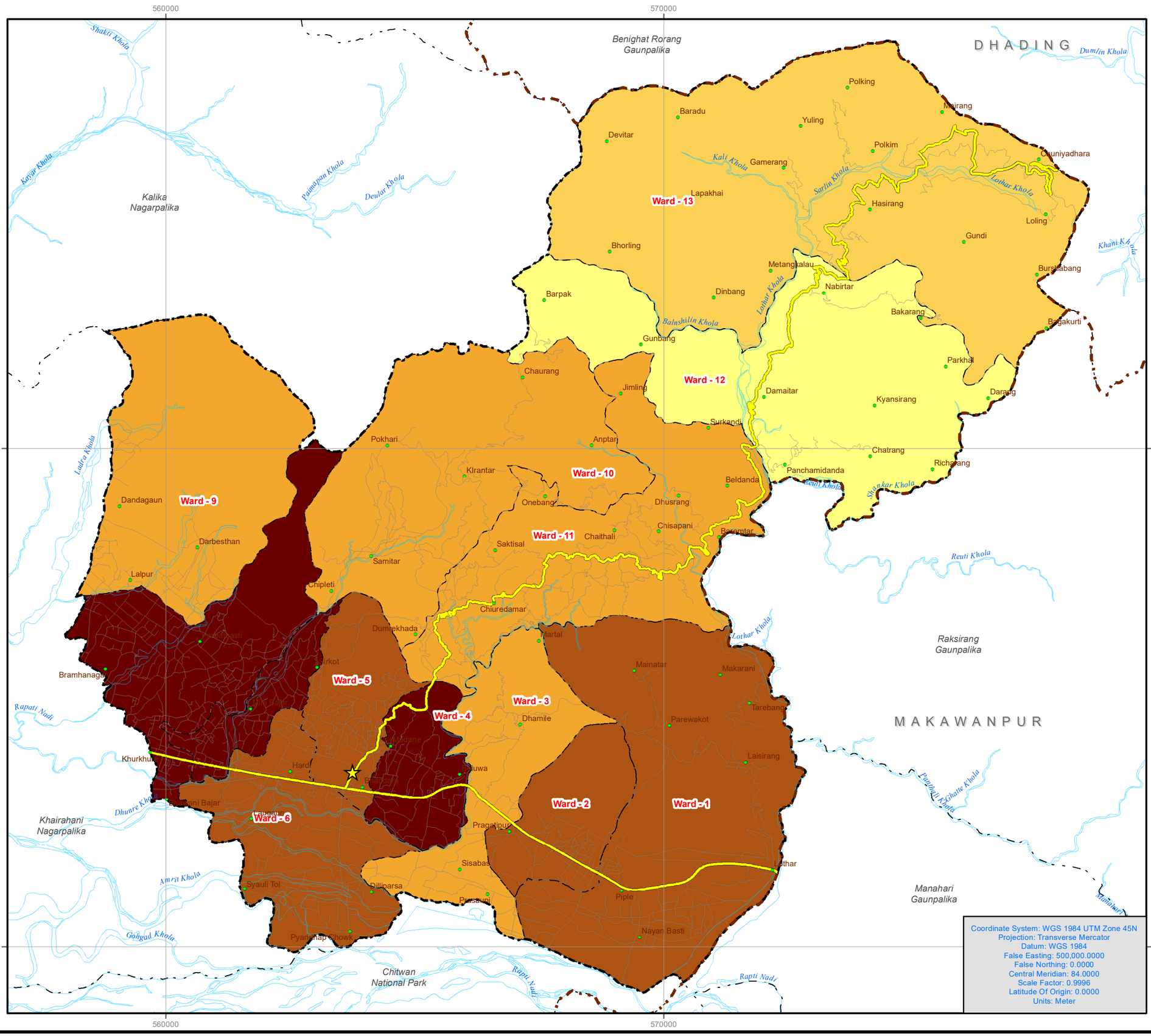

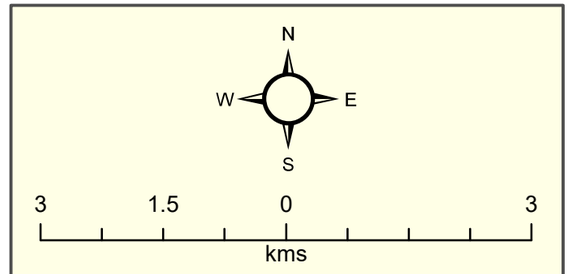

(Scale = 1:75,000)

PREPARATION OF MUNICIPAL TRANSPORT MASTER PLAN (MTMP) OF RAPTI MUNICIPALITY

Map No. 3

Legend

- Municipality Office
- District Boundary
- Municipality Boundary
- New Ward Boundary
- Surrounding Municipalities
- Strategic Road Network
- River Network
- Municipal Roads

Road Density (km per sqkm)

- <0.5
- 0.5 - 1
- 1 - 2
- 2 - 5
- >5

Map of Nepal

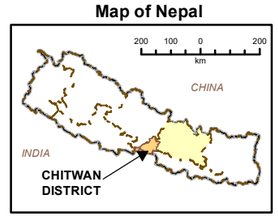

Chitwan District

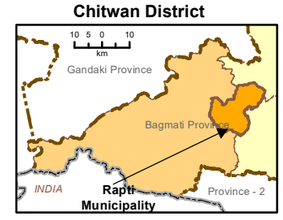

Coordinate System: WGS 1984 UTM Zone 45N
Projection: Transverse Mercator
Datum: WGS 1984
False Easting: 500,000.0000
False Northing: 0.0000
Central Meridian: 84.0000
Scale Factor: 0.9996
Latitude Of Origin: 0.0000
Units: Meter

Prepared By:

Cloverleaf Engineering Pvt. Ltd.
Hariharbhawan, Lalitpur
Email: cloverleafengineering@gmail.com

Submitted To:

Rapti Municipality
Chitwan, Nepal

Data Source : Department of Survey, Field Survey, Open Street Map, Google Map, MoFAGA

2078 B.S.

LANDCOVER MAP

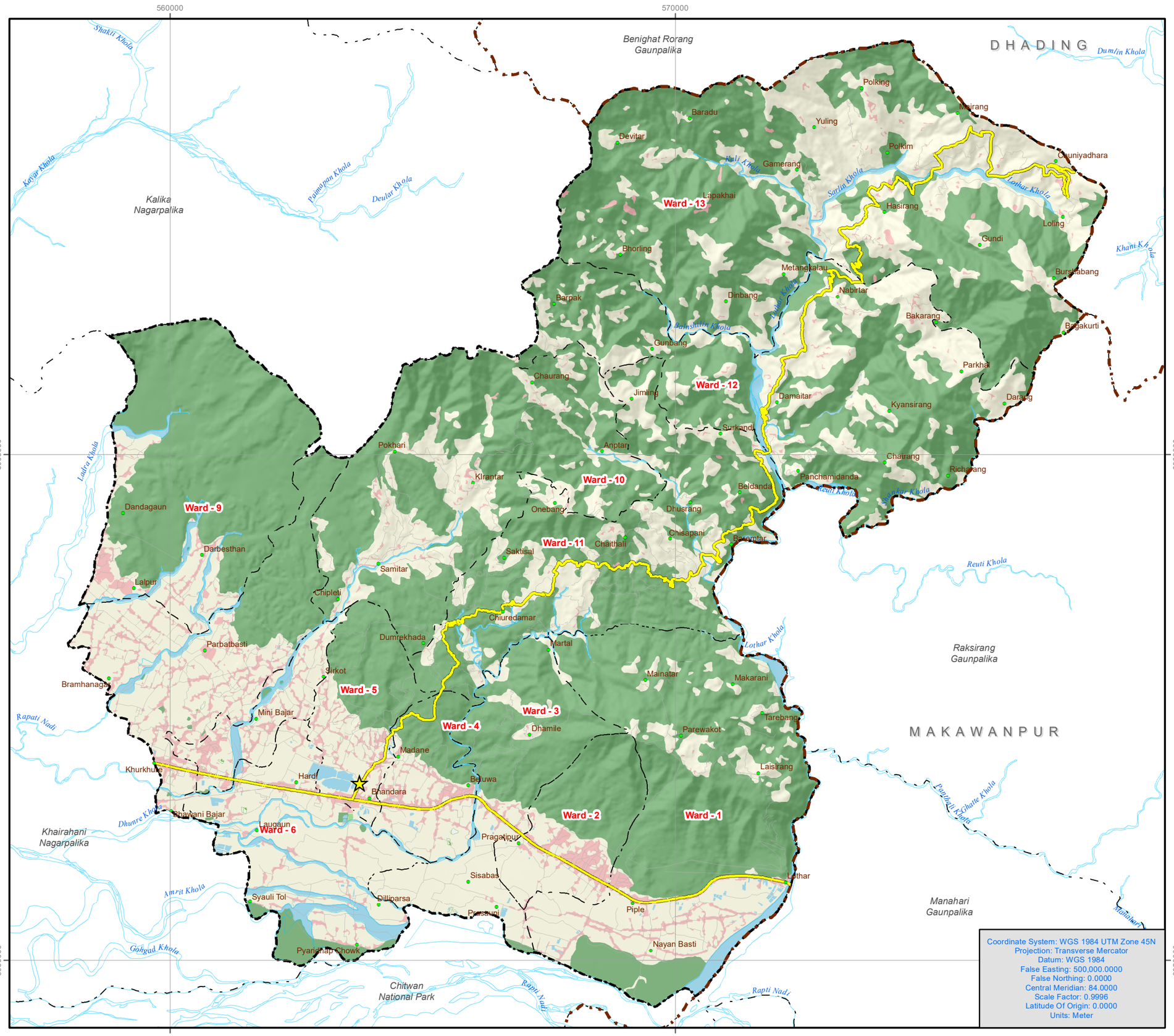

N
W E
S

3 1.5 0 3
kms

(Scale = 1:75,000)

PREPARATION OF MUNICIPAL TRANSPORT MASTER PLAN (MTMP) OF RAPTI MUNICIPALITY

Map No. 4

Legend

- Municipality Office
- District Boundary
- Municipality Boundary
- New Ward Boundary
- Surrounding Municipalities
- Strategic Road Network
- River Network
- Municipal Roads

Landcover

- Built Up
- Cultivation
- Forest
- Nursery and Orchard
- Open Spaces
- River/Waterbody

Map of Nepal

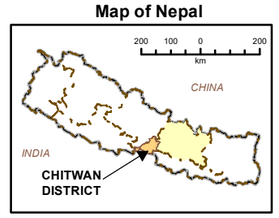

Chitwan District

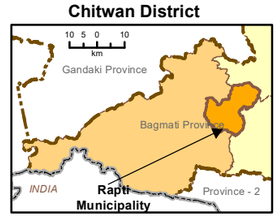

Coordinate System: WGS 1984 UTM Zone 45N
Projection: Transverse Mercator
Datum: WGS 1984
False Easting: 500,000.0000
False Northing: 0.0000
Central Meridian: 84.0000
Scale Factor: 0.9996
Latitude Of Origin: 0.0000
Units: Meter

Prepared By:

cloverleaf engineering

Cloverleaf Engineering Pvt. Ltd.
Hariharbhawan, Lalitpur
Email: cloverleafengineering@gmail.com

Submitted To:

Rapti Municipality
Chitwan, Nepal

Data Source : Department of Survey, Field Survey, Open Street Map, Google Map, MoFAGA

2078 B.S.

LANDCOVER MAP

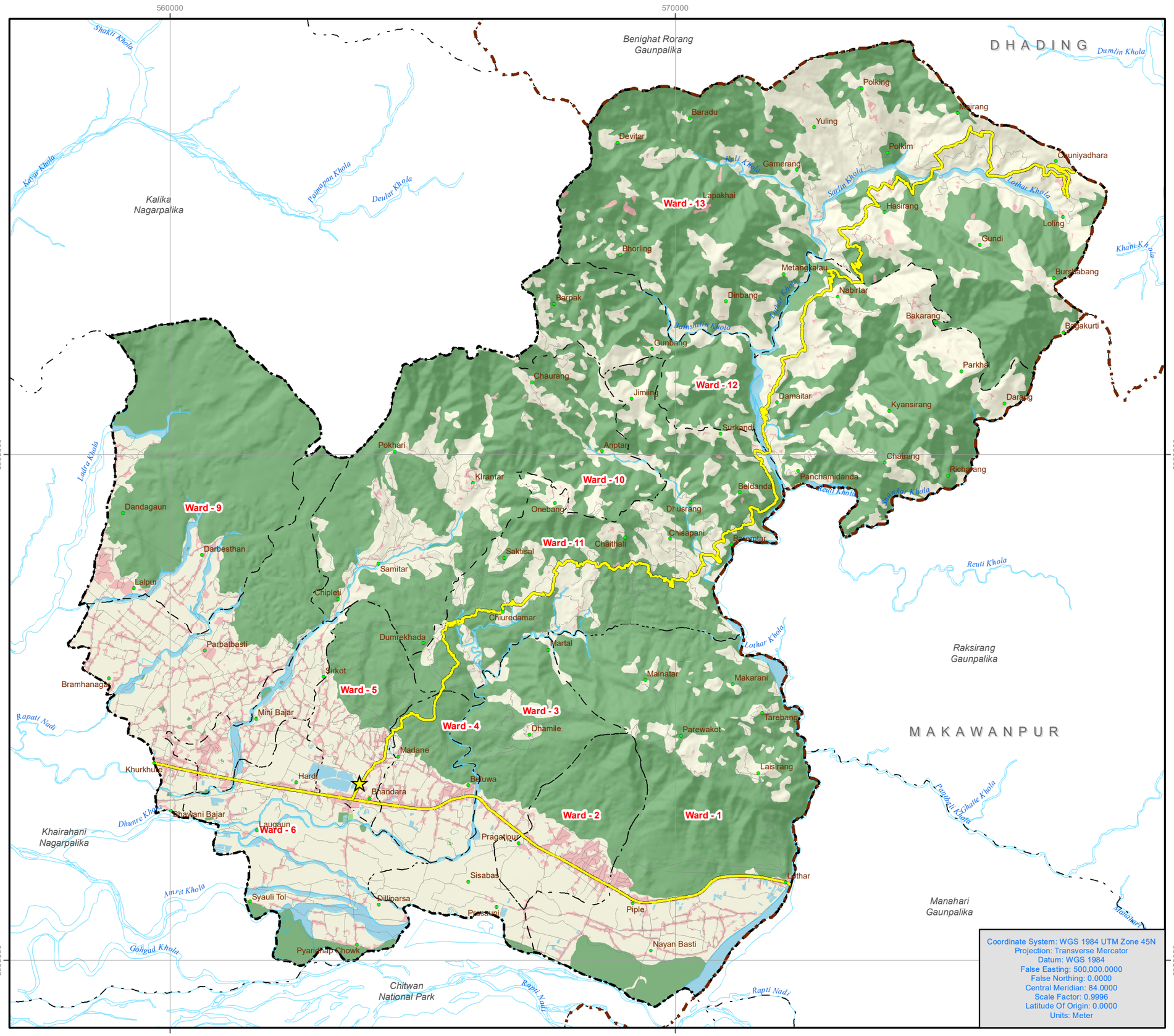

N
W E
S

3 1.5 0 3
kms

(Scale = 1:75,000)

PREPARATION OF MUNICIPAL TRANSPORT MASTER PLAN (MTMP) OF RAPTI MUNICIPALITY

Map No. 4

Legend

- Municipality Office
- District Boundary
- Municipality Boundary
- New Ward Boundary
- Surrounding Municipalities
- Strategic Road Network
- River Network
- Municipal Roads

Landcover

- Built Up
- Cultivation
- Forest
- Nursery and Orchard
- Open Spaces
- River/Waterbody

Map of Nepal

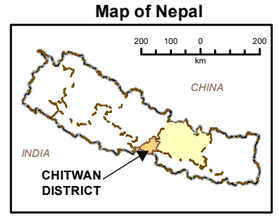

Chitwan District

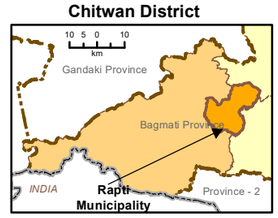

Coordinate System: WGS 1984 UTM Zone 45N
Projection: Transverse Mercator
Datum: WGS 1984
False Easting: 500,000.0000
False Northing: 0.0000
Central Meridian: 84.0000
Scale Factor: 0.9996
Latitude Of Origin: 0.0000
Units: Meter

Prepared By:

cloverleaf engineering

Cloverleaf Engineering Pvt. Ltd.
Hariharbhawan, Lalitpur
Email: cloverleafengineering@gmail.com

Submitted To:

Rapti Municipality
Chitwan, Nepal

Data Source : Department of Survey, Field Survey, Open Street Map, Google Map, MoFAGA

2078 B.S.

INVENTORY MAP: ROAD PRIORITY

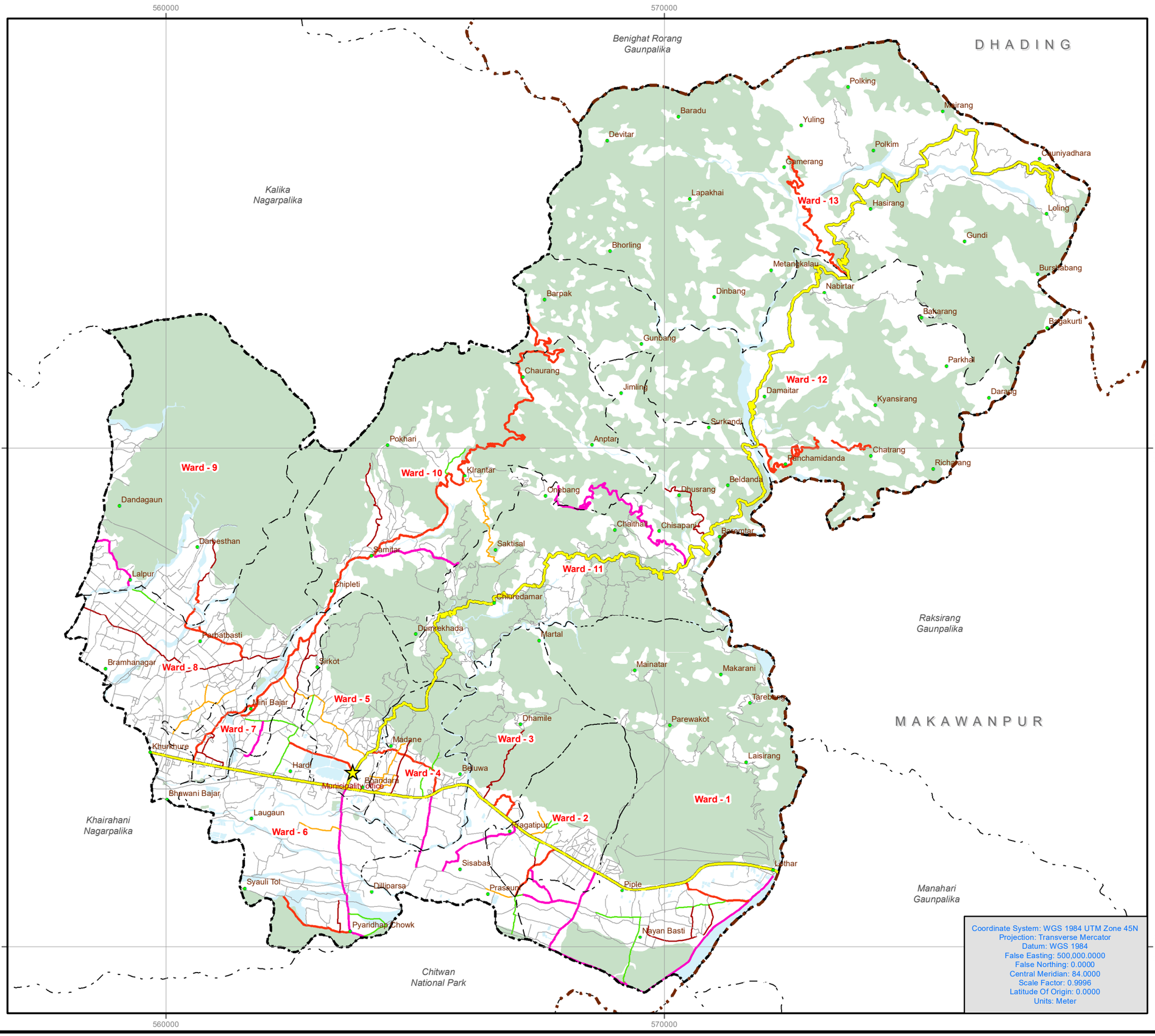

N
W E
S

3 1.5 0 3
kms

(Scale = 1:75,000)

PREPARATION OF MUNICIPAL TRANSPORT MASTER PLAN (MTMP) OF RAPTI MUNICIPALITY

Map No. 5 (a)

Legend

- Municipality Office
- District Boundary
- Municipality Boundary
- New Ward Boundary
- Surrounding Municipalities
- Strategic Road Network

Road Priority
(from ward demand)

- 1
- 2
- 3
- 4
- 5
- Other Municipal Roads
- Forest
- River/Waterbody

Map of Nepal

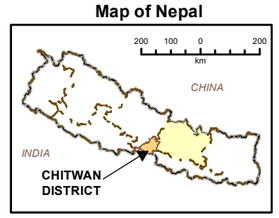

Chitwan District

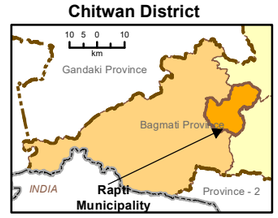

Coordinate System: WGS 1984 UTM Zone 45N
Projection: Transverse Mercator
Datum: WGS 1984
False Easting: 500,000.0000
False Northing: 0.0000
Central Meridian: 84.0000
Scale Factor: 0.9996
Latitude Of Origin: 0.0000
Units: Meter

Prepared By:

cloverleaf engineering

Cloverleaf Engineering Pvt. Ltd.
Hariharbhawan, Lalitpur
Email: cloverleafengineering@gmail.com

Submitted To:

Rapti Municipality
Chitwan, Nepal

Data Source : Department of Survey, Field Survey, Open Street Map, Google Map, MoFAGA

2078 B.S.

INVENTORY MAP: ROAD SURFACE

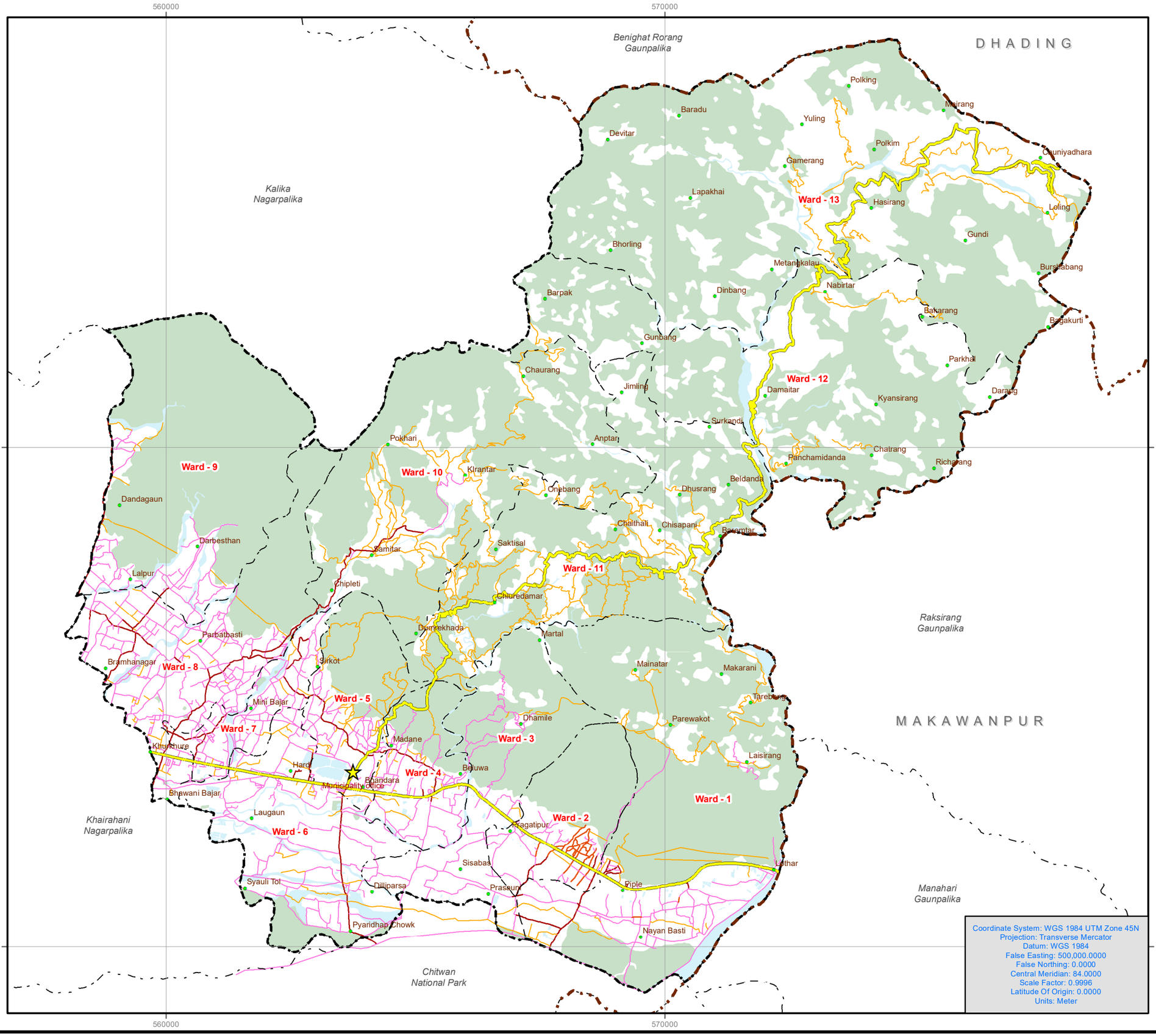

N
W E
S

3 1.5 0 3
kms

(Scale = 1:75,000)

PREPARATION OF MUNICIPAL TRANSPORT MASTER PLAN (MTMP) OF RAPTI MUNICIPALITY

Map No. 5 (b)

Legend

- Municipality Office
- District Boundary
- Municipality Boundary
- New Ward Boundary
- Surrounding Municipalities
- Strategic Road Network

Road Surface
(Carriageway Surface)

- Blacktopped
- Earthen
- Gravelled
- PCC/RCC
- Forest
- River/Waterbody

Map of Nepal

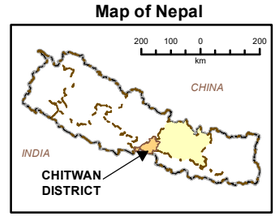

Chitwan District

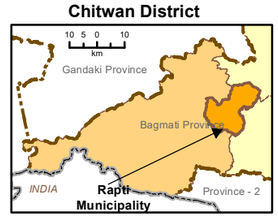

Coordinate System: WGS 1984 UTM Zone 45N
Projection: Transverse Mercator
Datum: WGS 1984
False Easting: 500,000.0000
False Northing: 0.0000
Central Meridian: 84.0000
Scale Factor: 0.9996
Latitude Of Origin: 0.0000
Units: Meter

Prepared By:

cloverleaf engineering

Cloverleaf Engineering Pvt. Ltd.
Hariharbhawan, Lalitpur
Email: cloverleafengineering@gmail.com

Submitted To:

Rapti Municipality
Chitwan, Nepal

Data Source : Department of Survey, Field Survey, Open Street Map, Google Map, MoFAGA

2078 B.S.

INVENTORY MAP: ROAD WIDTH

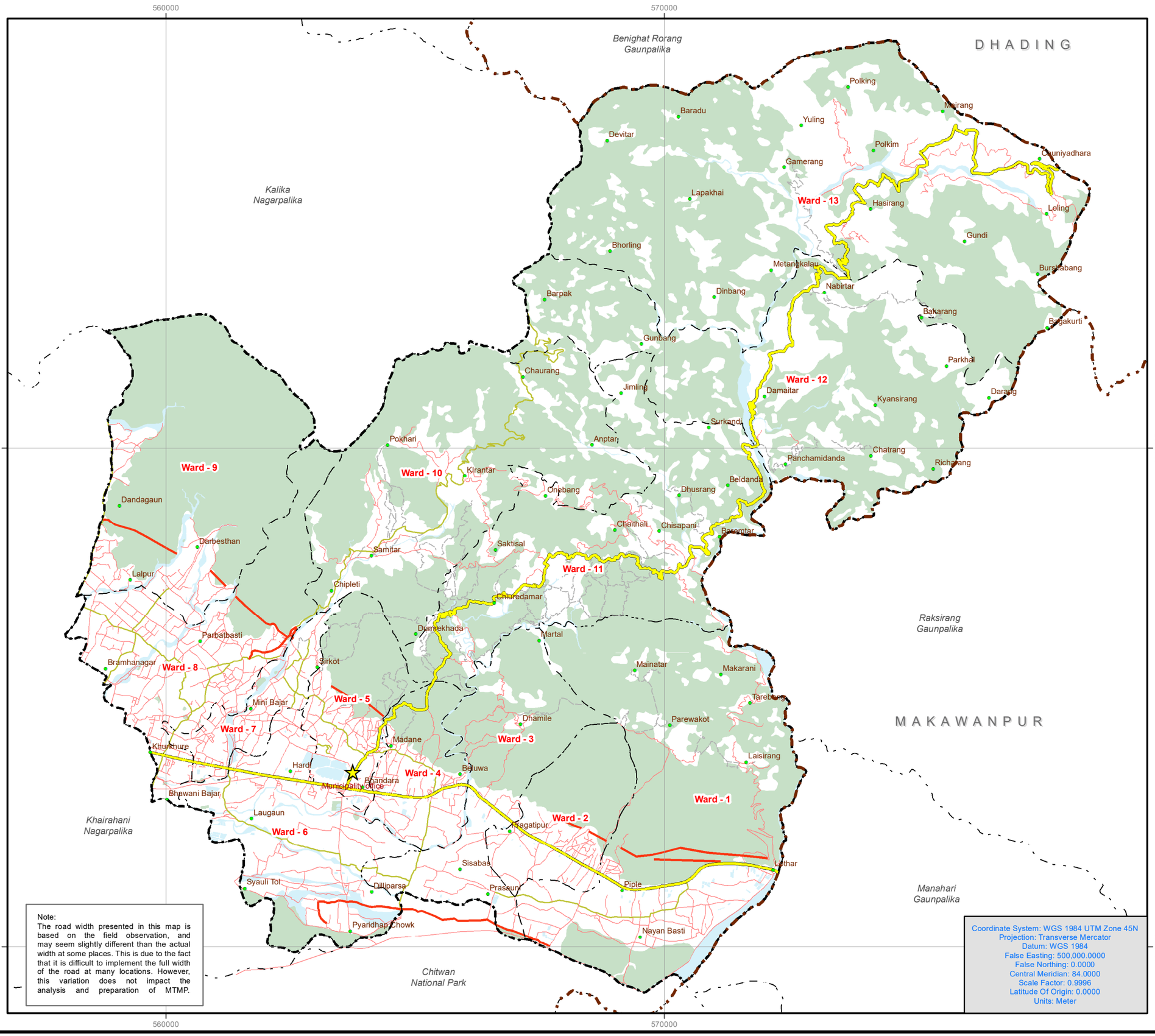
560000
570000
3060000
3050000
Benighat Rorang Gaunpalika
DHADING
Kalika Nagarpalika
Raksirang Gaunpalika
MAKAWANPUR
Manahari Gaunpalika
Khairahani Nagarpalika
Chitwan National Park
Polking
Baradu
Yuling
Devitar
Polkim
Gamerang
Lapakhai
Ward - 13
Hasirang
Gundi
Bhorling
Metanbkalau
Nabirtar
Barpak
Dinbang
Gunbang
Chaurang
Jimling
Ward - 12
Damaitar
Kyansirang
Parkhai
Darang
Surkandi
Pokhari
Anptari
Ward - 9
Ward - 10
Klrantar
Onebang
Dhusrang
Beldanda
Chatrang
Panchamidanda
Richarang
Dandagaun
Darbesthan
Samitar
Saktisal
Chaithali
Chisapani
Ward - 11
Lalpur
Chipleti
Chiuredamar
Dumrekhada
Martal
Parbatbasti
Bramhanagar
Ward - 8
Sirkot
Mainatar
Makarani
Ward - 5
Mini Bajar
Ward - 7
Dhamile
Parewakot
Madane
Ward - 3
Khurkhure
Hardi
Ward - 4
Municipality Office
Bhandara
Laisirang
Bhawani Bajar
Laugaun
Ward - 1
Ward - 6
Ward - 2
Sisabas
Syauli Tol
Dilliparsa
Prasuni
Piple
Pyaridhap Chowk
Nayan Basti
Loleling
Gunjadhara
Bursabang
Bagakurti
Tarebang
Bakarang
Ward - 14
Ward - 15
Ward - 16
Ward - 17
Ward - 18
Ward - 19
Ward - 20
Ward - 21
Ward - 22
Ward - 23
Ward - 24
Ward - 25
Ward - 26
Ward - 27
Ward - 28
Ward - 29
Ward - 30
Ward - 31
Ward - 32
Ward - 33
Ward - 34
Ward - 35
Ward - 36
Ward - 37
Ward - 38
Ward - 39
Ward - 40
Ward - 41
Ward - 42
Ward - 43
Ward - 44
Ward - 45
Ward - 46
Ward - 47
Ward - 48
Ward - 49
Ward - 50
Ward - 51
Ward - 52
Ward - 53
Ward - 54
Ward - 55
Ward - 56
Ward - 57
Ward - 58
Ward - 59
Ward - 60
Ward - 61
Ward - 62
Ward - 63
Ward - 64
Ward - 65
Ward - 66
Ward - 67
Ward - 68
Ward - 69
Ward - 70
Ward - 71
Ward - 72
Ward - 73
Ward - 74
Ward - 75
Ward - 76
Ward - 77
Ward - 78
Ward - 79
Ward - 80
Ward - 81
Ward - 82
Ward - 83
Ward - 84
Ward - 85
Ward - 86
Ward - 87
Ward - 88
Ward - 89
Ward - 90
Ward - 91
Ward - 92
Ward - 93
Ward - 94
Ward - 95
Ward - 96
Ward - 97
Ward - 98
Ward - 99
Ward - 100
Ward - 101
Ward - 102
Ward - 103
Ward - 104
Ward - 105
Ward - 106
Ward - 107
Ward - 108
Ward - 109
Ward - 110
Ward - 111
Ward - 112
Ward - 113
Ward - 114
Ward - 115
Ward - 116
Ward - 117
Ward - 118
Ward - 119
Ward - 120
Ward - 121
Ward - 122
Ward - 123
Ward - 124
Ward - 125
Ward - 126
Ward - 127
Ward - 128
Ward - 129
Ward - 130
Ward - 131
Ward - 132
Ward - 133
Ward - 134
Ward - 135
Ward - 136
Ward - 137
Ward - 138
Ward - 139
Ward - 140
Ward - 141
Ward - 142
Ward - 143
Ward - 144
Ward - 145
Ward - 146
Ward - 147
Ward - 148
Ward - 149
Ward - 150
Ward - 151
Ward - 152
Ward - 153
Ward - 154
Ward - 155
Ward - 156
Ward - 157
Ward - 158
Ward - 159
Ward - 160
Ward - 161
Ward - 162
Ward - 163
Ward - 164
Ward - 165
Ward - 166
Ward - 167
Ward - 168
Ward - 169
Ward - 170
Ward - 171
Ward - 172
Ward - 173
Ward - 174
Ward - 175
Ward - 176
Ward - 177
Ward - 178
Ward - 179
Ward - 180
Ward - 181
Ward - 182
Ward - 183
Ward - 184
Ward - 185
Ward - 186
Ward - 187
Ward - 188
Ward - 189
Ward - 190
Ward - 191
Ward - 192
Ward - 193
Ward - 194
Ward - 195
Ward - 196
Ward - 197
Ward - 198
Ward - 199
Ward - 200
Ward - 201
Ward - 202
Ward - 203
Ward - 204
Ward - 205
Ward - 206
Ward - 207
Ward - 208
Ward - 209
Ward - 210
Ward - 211
Ward - 212
Ward - 213
Ward - 214
Ward - 215
Ward - 216
Ward - 217
Ward - 218
Ward - 219
Ward - 220
Ward - 221
Ward - 222
Ward - 223
Ward - 224
Ward - 225
Ward - 226
Ward - 227
Ward - 228
Ward - 229
Ward - 230
Ward - 231
Ward - 232
Ward - 233
Ward - 234
Ward - 235
Ward - 236
Ward - 237
Ward - 238
Ward - 239
Ward - 240
Ward - 241
Ward - 242
Ward - 243
Ward - 244
Ward - 245
Ward - 246
Ward - 247
Ward - 248
Ward - 249
Ward - 250
Ward - 251
Ward - 252
Ward - 253
Ward - 254
Ward - 255
Ward - 256
Ward - 257
Ward - 258
Ward - 259
Ward - 260
Ward - 261
Ward - 262
Ward - 263
Ward - 264
Ward - 265
Ward - 266
Ward - 267
Ward - 268
Ward - 269
Ward - 270
Ward - 271
Ward - 272
Ward - 273
Ward - 274
Ward - 275
Ward - 276
Ward - 277
Ward - 278
Ward - 279
Ward - 280
Ward - 281
Ward - 282
Ward - 283
Ward - 284
Ward - 285
Ward - 286
Ward - 287
Ward - 288
Ward - 289
Ward - 290
Ward - 291
Ward - 292
Ward - 293
Ward - 294
Ward - 295
Ward - 296
Ward - 297
Ward - 298
Ward - 299
Ward - 300
Ward - 301
Ward - 302
Ward - 303
Ward - 304
Ward - 305
Ward - 306
Ward - 307
Ward - 308
Ward - 309
Ward - 310
Ward - 311
Ward - 312
Ward - 313
Ward - 314
Ward - 315
Ward - 316
Ward - 317
Ward - 318
Ward - 319
Ward - 320
Ward - 321
Ward - 322
Ward - 323
Ward - 324
Ward - 325
Ward - 326
Ward - 327
Ward - 328
Ward - 329
Ward - 330
Ward - 331
Ward - 332
Ward - 333
Ward - 334
Ward - 335
Ward - 336
Ward - 337
Ward - 338
Ward - 339
Ward - 340
Ward - 341
Ward - 342
Ward - 343
Ward - 344
Ward - 345
Ward - 346
Ward - 347
Ward - 348
Ward - 349
Ward - 350
Ward - 351
Ward - 352
Ward - 353
Ward - 354
Ward - 355
Ward - 356
Ward - 357
Ward - 358
Ward - 359
Ward - 360
Ward - 361
Ward - 362
Ward - 363
Ward - 364
Ward - 365
Ward - 366
Ward - 367
Ward - 368
Ward - 369
Ward - 370
Ward - 371
Ward - 372
Ward - 373
Ward - 374
Ward - 375
Ward - 376
Ward - 377
Ward - 378
Ward - 379
Ward - 380
Ward - 381
Ward - 382
Ward - 383
Ward - 384
Ward - 385
Ward - 386
Ward - 387
Ward - 388
Ward - 389
Ward - 390
Ward - 391
Ward - 392
Ward - 393
Ward - 394
Ward - 395
Ward - 396
Ward - 397
Ward - 398
Ward - 399
Ward - 400
Ward - 401
Ward - 402
Ward - 403
Ward - 404
Ward - 405
Ward - 406
Ward - 407
Ward - 408
Ward - 409
Ward - 410
Ward - 411
Ward - 412
Ward - 413
Ward - 414
Ward - 415
Ward - 416
Ward - 417
Ward - 418
Ward - 419
Ward - 420
Ward - 421
Ward - 422
Ward - 423
Ward - 424
Ward - 425
Ward - 426
Ward - 427
Ward - 428
Ward - 429
Ward - 430
Ward - 431
Ward - 432
Ward - 433
Ward - 434
Ward - 435
Ward - 436
Ward - 437
Ward - 438
Ward - 439
Ward - 440
Ward - 441
Ward - 442
Ward - 443
Ward - 444
Ward - 445
Ward - 446
Ward - 447
Ward - 448
Ward - 449
Ward - 450
Ward - 451
Ward - 452
Ward - 453
Ward - 454
Ward - 455
Ward - 456
Ward - 457
Ward - 458
Ward - 459
Ward - 460
Ward - 461
Ward - 462
Ward - 463
Ward - 464
Ward - 465
Ward - 466
Ward - 467
Ward - 468
Ward - 469
Ward - 470
Ward - 471
Ward - 472
Ward - 473
Ward - 474
Ward - 475
Ward - 476
Ward - 477
Ward - 478
Ward - 479
Ward - 480
Ward - 481
Ward - 482
Ward - 483
Ward - 484
Ward - 485
Ward - 486
Ward - 487
Ward - 488
Ward - 489
Ward - 490
Ward - 491
Ward - 492
Ward - 493
Ward - 494
Ward - 495
Ward - 496
Ward - 497
Ward - 498
Ward - 499
Ward - 500
Ward - 501
Ward - 502
Ward - 503
Ward - 504
Ward - 505
Ward - 506
Ward - 507
Ward - 508
Ward - 509
Ward - 510
Ward - 511
Ward - 512
Ward - 513
Ward - 514
Ward - 515
Ward - 516
Ward - 517
Ward - 518
Ward - 519
Ward - 520
Ward - 521
Ward - 522
Ward - 523
Ward - 524
Ward - 525
Ward - 526
Ward - 527
Ward - 528
Ward - 529
Ward - 530
Ward - 531
Ward - 532
Ward - 533
Ward - 534
Ward - 535
Ward - 536
Ward - 537
Ward - 538
Ward - 539
Ward - 540
Ward - 541
Ward - 542
Ward - 543
Ward - 544
Ward - 545
Ward - 546
Ward - 547
Ward - 548
Ward - 549
Ward - 550
Ward - 551
Ward - 552
Ward - 553
Ward - 554
Ward - 555
Ward - 556
Ward - 557
Ward - 558
Ward - 559
Ward - 560
Ward - 561
Ward - 562
Ward - 563
Ward - 564
Ward - 565
Ward - 566
Ward - 567
Ward - 568
Ward - 569
Ward - 570
Ward - 571
Ward - 572
Ward - 573
Ward - 574
Ward - 575
Ward - 576
Ward - 577
Ward - 578
Ward - 579
Ward - 580
Ward - 581
Ward - 582
Ward - 583
Ward - 584
Ward - 585
Ward - 586
Ward - 587
Ward - 588
Ward - 589
Ward - 590
Ward - 591
Ward - 592
Ward - 593
Ward - 594
Ward - 595
Ward - 596
Ward - 597
Ward - 598
Ward - 599
Ward - 600
Ward - 601
Ward - 602
Ward - 603
Ward - 604
Ward - 605
Ward - 606
Ward - 607
Ward - 608
Ward - 609
Ward - 610
Ward - 611
Ward - 612
Ward - 613
Ward - 614
Ward - 615
Ward - 616
Ward - 617
Ward - 618
Ward - 619
Ward - 620
Ward - 621
Ward - 622
Ward - 623
Ward - 624
Ward - 625
Ward - 626
Ward - 627
Ward - 628
Ward - 629
Ward - 630
Ward - 631
Ward - 632
Ward - 633
Ward - 634
Ward - 635
Ward - 636
Ward - 637
Ward - 638
Ward - 639
Ward - 640
Ward - 641
Ward - 642
Ward - 643
Ward - 644
Ward - 645
Ward - 646
Ward - 647
Ward - 648
Ward - 649
Ward - 650
Ward - 651
Ward - 652
Ward - 653
Ward - 654
Ward - 655
Ward - 656
Ward - 657
Ward - 658
Ward - 659
Ward - 660
Ward - 661
Ward - 662
Ward - 663
Ward - 664
Ward - 665
Ward - 666
Ward - 667
Ward - 668
Ward - 669
Ward - 670
Ward - 671
Ward - 672
Ward - 673
Ward - 674
Ward - 675
Ward - 676
Ward - 677
Ward - 678
Ward - 679
Ward - 680
Ward - 681
Ward - 682
Ward - 683
Ward - 684
Ward - 685
Ward - 686
Ward - 687
Ward - 688
Ward - 689
Ward - 690
Ward - 691
Ward - 692
Ward - 693
Ward - 694
Ward - 695
Ward - 696
Ward - 697
Ward - 698
Ward - 699
Ward - 700
Ward - 701
Ward - 702
Ward - 703
Ward - 704
Ward - 705
Ward - 706
Ward - 707
Ward - 708
Ward - 709
Ward - 710
Ward - 711
Ward - 712
Ward - 713
Ward - 714
Ward - 715
Ward - 716
Ward - 717
Ward - 718
Ward - 719
Ward - 720
Ward - 721
Ward - 722
Ward - 723
Ward - 724
Ward - 725
Ward - 726
Ward - 727
Ward - 728
Ward - 729
Ward - 730
Ward - 731
Ward - 732
Ward - 733
Ward - 734
Ward - 735
Ward - 736
Ward - 737
Ward - 738
Ward - 739
Ward - 740
Ward - 741
Ward - 742
Ward - 743
Ward - 744
Ward - 745
Ward - 746
Ward - 747
Ward - 748
Ward - 749
Ward - 750
Ward - 751
Ward - 752
Ward - 753
Ward - 754
Ward - 755
Ward - 756
Ward - 757
Ward - 758
Ward - 759
Ward - 760
Ward - 761
Ward - 762
Ward - 763
Ward - 764
Ward - 765
Ward - 766
Ward - 767
Ward - 768
Ward - 769
Ward - 770
Ward - 771
Ward - 772
Ward - 773
Ward - 774
Ward - 775
Ward - 776
Ward - 777
Ward - 778
Ward - 779
Ward - 780
Ward - 781
Ward - 782
Ward - 783
Ward - 784
Ward - 785
Ward - 786
Ward - 787
Ward - 788
Ward - 789
Ward - 790
Ward - 791
Ward - 792
Ward - 793
Ward - 794
Ward - 795
Ward - 796
Ward - 797
Ward - 798
Ward - 799
Ward - 800
Ward - 801
Ward - 802
Ward - 803
Ward - 804
Ward - 805
Ward - 806
Ward - 807
Ward - 808
Ward - 809
Ward - 810
Ward - 811
Ward - 812
Ward - 813
Ward - 814
Ward - 815
Ward - 816
Ward - 817
Ward - 818
Ward - 819
Ward - 820
Ward - 821
Ward - 822
Ward - 823
Ward - 824
Ward - 825
Ward - 826
Ward - 827
Ward - 828
Ward - 829
Ward - 830
Ward - 831
Ward - 832
Ward - 833
Ward - 834
Ward - 835
Ward - 836
Ward - 837
Ward - 838
Ward - 839
Ward - 840
Ward - 841
Ward - 842
Ward - 843
Ward - 844
Ward - 845
Ward - 846
Ward - 847
Ward - 848
Ward - 849
Ward - 850
Ward - 851
Ward - 852
Ward - 853
Ward - 854
Ward - 855
Ward - 856
Ward - 857
Ward - 858
Ward - 859
Ward - 860
Ward - 861
Ward - 862
Ward - 863
Ward - 864
Ward - 865
Ward - 866
Ward - 867
Ward - 868
Ward - 869
Ward - 870
Ward - 871
Ward - 872
Ward - 873
Ward - 874
Ward - 875
Ward - 876
Ward - 877
Ward - 878
Ward - 879
Ward - 880
Ward - 881
Ward - 882
Ward - 883
Ward - 884
Ward - 885
Ward - 886
Ward - 887
Ward - 888
Ward - 889
Ward - 890
Ward - 891
Ward - 892
Ward - 893
Ward - 894
Ward - 895
Ward - 896
Ward - 897
Ward - 898
Ward - 899
Ward - 900
Ward - 901
Ward - 902
Ward - 903
Ward - 904
Ward - 905
Ward - 906
Ward - 907
Ward - 908
Ward - 909
Ward - 910
Ward - 911
Ward - 912
Ward - 913
Ward - 914
Ward - 915
Ward - 916
Ward - 917
Ward - 918
Ward - 919
Ward - 920
Ward - 921
Ward - 922
Ward - 923
Ward - 924
Ward - 925
Ward - 926
Ward - 927
Ward - 928
Ward - 929
Ward - 930
Ward - 931
Ward - 932
Ward - 933
Ward - 934
Ward - 935
Ward - 936
Ward - 937
Ward - 938
Ward - 939
Ward - 940
Ward - 941
Ward - 942
Ward - 943
Ward - 944
Ward - 945
Ward - 946
Ward - 947
Ward - 948
Ward - 949
Ward - 950
Ward - 951
Ward - 952
Ward - 953
Ward - 954
Ward - 955
Ward - 956
Ward - 957
Ward - 958
Ward - 959
Ward - 960
Ward - 961
Ward - 962
Ward - 963
Ward - 964
Ward - 965
Ward - 966
Ward - 967
Ward - 968
Ward - 969
Ward - 970
Ward - 971
Ward - 972
Ward - 973
Ward - 974
Ward - 975
Ward - 976
Ward - 977
Ward - 978
Ward - 979
Ward - 980
Ward - 981
Ward - 982
Ward - 983
Ward - 984
Ward - 985
Ward - 986
Ward - 987
Ward - 988
Ward - 989
Ward - 990
Ward - 991
Ward - 992
Ward - 993
Ward - 994
Ward - 995
Ward - 996
Ward - 997
Ward - 998
Ward - 999
Ward - 1000
Ward - 1001
Ward - 1002
Ward - 1003
Ward - 1004
Ward - 1005
Ward - 1006
Ward - 1007
Ward - 1008
Ward - 1009
Ward - 1010
Ward - 1011
Ward - 1012
Ward - 1013
Ward - 1014
Ward - 1015
Ward - 1016
Ward - 1017
Ward - 1018
Ward - 1019
Ward - 1020
Ward - 1021
Ward - 1022
Ward - 1023
Ward - 1024
Ward - 1025
Ward - 1026
Ward - 1027
Ward - 1028
Ward - 1029
Ward - 1030
Ward - 1031
Ward - 1032
Ward - 1033
Ward - 1034
Ward - 1035
Ward - 1036
Ward - 1037
Ward - 1038
Ward - 1039
Ward - 1040
Ward - 1041
Ward - 1042
Ward - 1043
Ward - 1044
Ward - 1045
Ward - 1046
Ward - 1047
Ward - 1048
Ward - 1049
Ward - 1050
Ward - 1051
Ward - 1052
Ward - 1053
Ward - 1054
Ward - 1055
Ward - 1056
Ward - 1057
Ward - 1058
Ward - 1059
Ward - 1060
Ward - 1061
Ward - 1062
Ward - 1063
Ward - 1064
Ward - 1065
Ward - 1066
Ward - 1067
Ward - 1068
Ward - 1069
Ward - 1070
Ward - 1071
Ward - 1072
Ward - 1073
Ward - 1074
Ward - 1075
Ward - 1076
Ward - 1077
Ward - 1078
Ward - 1079
Ward - 1080
Ward - 1081
Ward - 1082
Ward - 1083
Ward - 1084
Ward - 1085
Ward - 1086
Ward - 1087
Ward - 1088
Ward - 1089
Ward - 1090
Ward - 1091
Ward - 1092
Ward - 1093
Ward - 1094
Ward - 1095
Ward - 1096
Ward - 1097
Ward - 1098
Ward - 1099
Ward - 1100
Ward - 1101
Ward - 1102
Ward - 1103
Ward - 1104
Ward - 1105
Ward - 1106
Ward - 1107
Ward - 1108
Ward - 1109
Ward - 1110
Ward - 1111
Ward - 1112
Ward - 1113
Ward - 1114
Ward - 1115
Ward - 1116
Ward - 1117
Ward - 1118
Ward - 1119
Ward - 1120
Ward - 1121
Ward - 1122
Ward - 1123
Ward - 1124
Ward - 1125
Ward - 1126
Ward - 1127
Ward - 1128
Ward - 1129
Ward - 1130
Ward - 1131
Ward - 1132
Ward - 1133
Ward - 1134
Ward - 1135
Ward - 1136
Ward - 1137
Ward - 1138
Ward - 1139
Ward - 1140
Ward - 1141
Ward - 1142
Ward - 1143
Ward - 1144
Ward - 1145
Ward - 1146
Ward - 1147
Ward - 1148
Ward - 1149
Ward - 1150
Ward - 1151
Ward - 1152
Ward - 1153
Ward - 1154
Ward - 1155
Ward - 1156
Ward - 1157
Ward - 1158
Ward - 1159
Ward - 1160
Ward - 1161
Ward - 1162
Ward - 1163
Ward - 1164
Ward - 1165
Ward - 1166
Ward - 1167
Ward - 1168
Ward - 1169
Ward - 1170
Ward - 1171
Ward - 1172
Ward - 1173
Ward - 1174
Ward - 1175
Ward - 1176
Ward - 1177
Ward - 1178
Ward - 1179
Ward - 1180
Ward - 1181
Ward - 1182
Ward - 1183
Ward - 1184
Ward - 1185
Ward - 1186
Ward - 1187
Ward - 1188
Ward - 1189
Ward - 1190
Ward - 1191
Ward - 1192
Ward - 1193
Ward - 1194
Ward - 1195
Ward - 1196
Ward - 1197
Ward - 1198
Ward - 1199
Ward - 1200
Ward - 1201
Ward - 1202
Ward - 1203
Ward - 1204
Ward - 1205
Ward - 1206
Ward - 1207
Ward - 1208
Ward - 1209
Ward - 1210
Ward - 1211
Ward - 1212
Ward - 1213
Ward - 1214
Ward - 1215
Ward - 1216
Ward - 1217
Ward - 1218
Ward - 1219
Ward - 1220
Ward - 1221
Ward - 1222
Ward - 1223
Ward - 1224
Ward - 1225
Ward - 1226
Ward - 1227
Ward - 1228
Ward - 1229
Ward - 1230
Ward - 1231
Ward - 1232
Ward - 1233
Ward - 1234
Ward - 1235
Ward - 1236
Ward - 1237
Ward - 1238
Ward - 1239
Ward - 1240
Ward - 1241
Ward - 1242
Ward - 1243
Ward - 1244
Ward - 1245
Ward - 1246
Ward - 1247
Ward - 1248
Ward - 1249
Ward - 1250
Ward - 1251
Ward - 1252
Ward - 1253
Ward - 1254
Ward - 1255
Ward - 1256
Ward - 1257
Ward - 1258
Ward - 1259
Ward - 1260
Ward - 1261
Ward - 1262
Ward - 1263
Ward - 1264
Ward - 1265
Ward - 1266
Ward - 1267
Ward - 1268
Ward - 1269
Ward - 1270
Ward - 1271
Ward - 1272
Ward - 1273
Ward - 1274
Ward - 1275
Ward - 1276
Ward - 1277
Ward - 1278
Ward - 1279
Ward - 1280
Ward - 1281
Ward - 1282
Ward - 1283
Ward - 1284
Ward - 1285
Ward - 1286
Ward - 1287
Ward - 1288
Ward - 1289
Ward - 1290
Ward - 1291
Ward - 1292
Ward - 1293
Ward - 1294
Ward - 1295
Ward - 1296
Ward - 1297
Ward - 1298
Ward - 1299
Ward - 1300
Ward - 1301
Ward - 1302
Ward - 1303
Ward - 1304
Ward - 1305
Ward - 1306
Ward - 1307
Ward - 1308
Ward - 1309
Ward - 1310
Ward - 1311
Ward - 1312
Ward - 1313
Ward - 1314
Ward - 1315
Ward - 1316
Ward - 1317
Ward - 1318
Ward - 1319
Ward - 1320
Ward - 1321
Ward - 1322
Ward - 1323
Ward - 1324
Ward - 1325
Ward - 1326
Ward - 1327
Ward - 1328
Ward - 1329
Ward - 1330
Ward - 1331
Ward - 1332
Ward - 1333
Ward - 1334
Ward - 1335
Ward - 1336
Ward - 1337
Ward - 1338
Ward - 1339
Ward - 1340
Ward - 1341
Ward - 1342
Ward - 1343
Ward - 1344
Ward - 1345
Ward - 1346
Ward - 1347
Ward - 1348
Ward - 1349
Ward - 1350
Ward - 1351
Ward - 1352
Ward - 1353
Ward - 1354
Ward - 1355
Ward - 1356
Ward - 1357
Ward - 1358
Ward - 1359
Ward - 1360
Ward - 1361
Ward - 1362
Ward - 1363
Ward - 1364
Ward - 1365
Ward - 1366
Ward - 1367
Ward - 1368
Ward - 1369
Ward - 1370
Ward - 1371
Ward - 1372
Ward - 1373
Ward - 1374
Ward - 1375
Ward - 1376
Ward - 1377
Ward - 1378
Ward - 1379
Ward - 1380
Ward - 1381
Ward - 1382
Ward - 1383
Ward - 1384
Ward - 1385
Ward - 1386
Ward - 1387
Ward - 1388
Ward - 1389
Ward - 1390
Ward - 1391
Ward - 1392
Ward - 1393
Ward - 1394
Ward - 1395
Ward - 1396
Ward - 1397
Ward - 1398
Ward - 1399
Ward - 1400
Ward - 1401
Ward - 1402
Ward - 1403
Ward - 1404
Ward - 1405
Ward - 1406
Ward - 1407
Ward - 1408
Ward - 1409
Ward - 1410
Ward - 1411
Ward - 1412
Ward - 1413
Ward - 1414
Ward - 1415
Ward - 1416
Ward - 1417
Ward - 1418
Ward - 1419
Ward - 1420
Ward - 1421
Ward - 1422
Ward - 1423
Ward - 1424
Ward - 1425
Ward - 1426
Ward - 1427
Ward - 1428
Ward - 1429
Ward - 1430
Ward - 1431
Ward - 1432
Ward - 1433
Ward - 1434
Ward - 1435
Ward - 1436
Ward - 1437
Ward - 1438
Ward - 1439
Ward - 1440
Ward - 1441
Ward - 1442
Ward - 1443
Ward - 1444
Ward - 1445
Ward - 1446
Ward - 1447
Ward - 1448
Ward - 1449
Ward - 1450
Ward - 1451
Ward - 1452
Ward - 1453
Ward - 1454
Ward - 1455
Ward - 1456
Ward - 1457
Ward - 1458
Ward - 1459
Ward - 1460
Ward - 1461
Ward - 1462
Ward - 1463
Ward - 1464
Ward - 1465
Ward - 1466
Ward - 1467
Ward - 1468
Ward - 1469
Ward - 1470
Ward - 1471
Ward - 1472
Ward - 1473
Ward - 1474
Ward - 1475
Ward - 1476
Ward - 1477
Ward - 1478
Ward - 1479
Ward - 1480
Ward - 1481
Ward - 1482
Ward - 1483
Ward - 1484
Ward - 1485
Ward - 1486
Ward - 1487
Ward - 1488
Ward - 1489
Ward - 1490
Ward - 1491
Ward - 1492
Ward - 1493
Ward - 1494
Ward - 1495
Ward - 1496
Ward - 1497
Ward - 1498
Ward - 1499
Ward - 1500
Ward - 1501
Ward - 1502
Ward - 1503
Ward - 1504
Ward - 1505
Ward - 1506
Ward - 1507
Ward - 1508
Ward - 1509
Ward - 1510
Ward - 1511
Ward - 1512
Ward - 1513
Ward - 1514
Ward - 1515
Ward - 1516
Ward - 1517
Ward - 1518
Ward - 1519
Ward - 1520
Ward - 1521
Ward - 1522
Ward - 1523
Ward - 1524
Ward - 1525
Ward - 1526
Ward - 1527
Ward - 1528
Ward - 1529
Ward - 1530
Ward - 1531
Ward - 1532
Ward - 1533
Ward - 1534
Ward - 1535
Ward - 1536
Ward - 1537
Ward - 1538
Ward - 1539
Ward - 1540
Ward - 1541
Ward - 1542
Ward - 1543
Ward - 1544
Ward - 1545
Ward - 1546
Ward - 1547
Ward - 1548
Ward - 1549
Ward - 1550
Ward - 1551
Ward - 1552
Ward - 1553
Ward - 1554
Ward - 1555
Ward - 1556
Ward - 1557
Ward - 1558
Ward - 1559
Ward - 1560
Ward - 1561
Ward - 1562
Ward - 1563
Ward - 1564
Ward - 1565
Ward - 1566
Ward - 1567
Ward - 1568
Ward - 1569
Ward - 1570
Ward - 1571
Ward - 1572
Ward - 1573
Ward - 1574
Ward - 1575
Ward - 1576
Ward - 1577
Ward - 1578
Ward - 1579
Ward - 1580
Ward - 1581
Ward - 1582
Ward - 1583
Ward - 1584
Ward - 1585
Ward - 1586
Ward - 1587
Ward - 1588
Ward - 1589
Ward - 1590
Ward - 1591
Ward - 1592
Ward - 1593
Ward - 1594
Ward - 1595
Ward - 1596
Ward - 1597
Ward - 1598
Ward - 1599
Ward - 1600
Ward - 1601
Ward - 1602
Ward - 1603
Ward - 1604
Ward - 1605
Ward - 1606
Ward - 1607
Ward - 1608
Ward - 1609
Ward - 1610
Ward - 1611
Ward - 1612
Ward - 1613
Ward - 1614
Ward - 1615
Ward - 1616
Ward - 1617
Ward - 1618
Ward - 1619
Ward - 1620
Ward - 1621
Ward - 1622
Ward - 1623
Ward - 1624
Ward - 1625
Ward - 1626
Ward - 1627
Ward - 1628
Ward - 1629
Ward - 1630
Ward - 1631
Ward - 1632
Ward - 1633
Ward - 1634
Ward - 1635
Ward - 1636
Ward - 1637
Ward - 1638
Ward - 1639
Ward - 1640
Ward - 1641
Ward - 1642
Ward - 1643
Ward - 1644
Ward - 1645
Ward - 1646
Ward - 1647
Ward - 1648
Ward - 1649
Ward - 1650
Ward - 1651
Ward - 1652
Ward - 1653
Ward - 1654
Ward - 1655
Ward - 1656
Ward - 1657
Ward - 1658
Ward - 1659
Ward - 1660
Ward - 1661
Ward - 1662
Ward - 1663
Ward - 1664
Ward - 1665
Ward - 1666
Ward - 1667
Ward - 1668
Ward - 1669
Ward - 1670
Ward - 1671
Ward - 1672
Ward - 1673
Ward - 1674
Ward - 1675
Ward - 1676
Ward - 1677
Ward - 1678
Ward - 1679
Ward - 1680
Ward - 1681
Ward - 1682
Ward - 1683
Ward - 1684
Ward - 1685
Ward - 1686
Ward - 1687
Ward - 1688
Ward - 1689
Ward - 1690
Ward - 1691
Ward - 1692
Ward - 1693
Ward - 1694
Ward - 1695
Ward - 1696
Ward - 1697
Ward - 1698
Ward - 1699
Ward - 1700
Ward - 1701
Ward - 1702
Ward - 1703
Ward - 1704
Ward - 1705
Ward - 1706
Ward - 1707
Ward - 1708
Ward - 1709
Ward - 1710
Ward - 1711
Ward - 1712
Ward - 1713
Ward - 1714
Ward - 1715
Ward - 1716
Ward - 1717
Ward - 1718
Ward - 1719
Ward - 1720
Ward - 1721
Ward - 1722
Ward - 1723
Ward - 1724
Ward - 1725
Ward - 1726
Ward - 1727
Ward - 1728
Ward - 1729
Ward - 1730
Ward - 1731
Ward - 1732
Ward - 1733
Ward - 1734
Ward - 1735
Ward - 1736
Ward - 1737
Ward - 1738
Ward - 1739
Ward - 1740
Ward - 1741
Ward - 1742
Ward - 1743
Ward - 1744
Ward - 1745
Ward - 1746
Ward - 1747
Ward - 1748
Ward - 1749
Ward - 1750
Ward - 1751
Ward - 1752
Ward - 1753
Ward - 1754
Ward - 1755
Ward - 1756
Ward - 1757
Ward - 1758
Ward - 1759
Ward - 1760
Ward - 1761
Ward - 1762
Ward - 1763
Ward - 1764
Ward - 1765
Ward - 1766
Ward - 1767
Ward - 1768
Ward - 1769
Ward - 1770
Ward - 1771
Ward - 1772
Ward - 1773
Ward - 1774
Ward - 1775
Ward - 1776
Ward - 1777
Ward - 1778
Ward - 1779
Ward - 1780
Ward - 1781
Ward - 1782
Ward - 1783
Ward - 1784
Ward - 1785
Ward - 1786
Ward - 1787
Ward - 1788
Ward - 1789
Ward - 1790
Ward - 1791
Ward - 1792
Ward - 1793
Ward - 1794
Ward - 1795
Ward - 1796
Ward - 1797
Ward - 1798
Ward - 1799
Ward - 1800
Ward - 1801
Ward - 1802
Ward - 1803
Ward - 1804
Ward - 1805
Ward - 1806
Ward - 1807
Ward - 1808
Ward - 1809
Ward - 1810
Ward - 1811
Ward - 1812
Ward - 1813
Ward - 1814
Ward - 1815
Ward - 1816
Ward - 1817
Ward - 1818
Ward - 1819
Ward - 1820
Ward - 1821
Ward - 1822
Ward - 1823
Ward - 1824
Ward - 1825
Ward - 1826
Ward - 1827
Ward - 1828
Ward - 1829
Ward - 1830
Ward - 1831
Ward - 1832
Ward - 1833
Ward - 1834
Ward - 1835
Ward - 1836
Ward - 1837
Ward - 1838
Ward - 1839
Ward - 1840
Ward - 1841
Ward - 1842
Ward - 1843
Ward - 1844
Ward - 1845
Ward - 1846
Ward - 1847
Ward - 1848
Ward - 1849
Ward - 1850
Ward - 1851
Ward - 1852
Ward - 1853
Ward - 1854
Ward - 1855
Ward - 1856
Ward - 1857
Ward - 1858
Ward - 1859
Ward - 1860
Ward - 1861
Ward - 1862
Ward - 1863
Ward - 1864
Ward - 1865
Ward - 1866
Ward - 1867
Ward - 1868
Ward - 1869
Ward - 1870
Ward - 1871
Ward - 1872
Ward - 1873
Ward - 1874
Ward - 1875
Ward - 1876
Ward - 1877
Ward - 1878
Ward - 1879
Ward - 1880
Ward - 1881
Ward - 1882
Ward - 1883
Ward - 1884
Ward - 1885
Ward - 1886
Ward - 1887
Ward - 1888
Ward - 1889
Ward - 1890
Ward - 1891
Ward - 1892
Ward - 1893
Ward - 1894
Ward - 1895
Ward - 1896
Ward - 1897
Ward - 1898
Ward - 1899
Ward - 1900
Ward - 1901
Ward - 1902
Ward - 1903
Ward - 1904
Ward - 1905
Ward - 1906
Ward - 1907
Ward - 1908
Ward - 1909
Ward - 1910
Ward - 1911
Ward - 1912
Ward - 1913
Ward - 1914
Ward - 1915
Ward - 1916
Ward - 1917
Ward - 1918
Ward - 1919
Ward - 1920
Ward - 1921
Ward - 1922
Ward - 1923
Ward - 1924
Ward - 1925
Ward - 1926
Ward - 1927
Ward - 1928
Ward - 1929
Ward - 1930
Ward - 1931
Ward - 1932
Ward - 1933
Ward - 1934
Ward - 1935
Ward - 1936
Ward - 1937
Ward - 1938
Ward - 1939
Ward - 1940
Ward - 1941
Ward - 1942
Ward - 1943
Ward - 1944
Ward - 1945
Ward - 1946
Ward - 1947
Ward - 1948
Ward - 1949
Ward - 1950
Ward - 1951
Ward - 1952
Ward - 1953
Ward - 1954
Ward - 1955
Ward - 1956
Ward - 1957
Ward - 1958
Ward - 1959
Ward - 1960
Ward - 1961
Ward - 1962
Ward - 1963
Ward - 1964
Ward - 1965
Ward - 1966
Ward - 1967
Ward - 1968
Ward - 1969
Ward - 1970
Ward - 1971
Ward - 1972
Ward - 1973
Ward - 1974
Ward - 1975
Ward - 1976
Ward - 1977
Ward - 1978
Ward - 1979
Ward - 1980
Ward - 1981
Ward - 1982
Ward - 1983
Ward - 1984
Ward - 1985
Ward - 1986
Ward - 1987
Ward - 1988
Ward - 1989
Ward - 1990
Ward - 1991
Ward - 1992
Ward - 1993
Ward - 1994
Ward - 1995
Ward - 1996
Ward - 1997
Ward - 1998
Ward - 1999
Ward - 2000
Ward - 2001
Ward - 2002
Ward - 2003
Ward - 2004
Ward - 2005
Ward - 2006
Ward - 2007
Ward - 2008
Ward - 2009
Ward - 2010
Ward - 2011
Ward - 2012
Ward - 2013
Ward - 2014
Ward - 2015
Ward - 2016
Ward - 2017
Ward - 2018
Ward - 2019
Ward - 2020
Ward - 2021
Ward - 2022
Ward - 2023
Ward - 2024
Ward - 2025
Ward - 2026
Ward - 2027
Ward - 2028
Ward - 2029
Ward - 2030
Ward - 2031
Ward - 2032
Ward - 2033
Ward - 2034
Ward - 2035
Ward - 2036
Ward - 2037
Ward - 2038
Ward - 2039
Ward - 2040
Ward - 2041
Ward - 2042
Ward - 2043
Ward - 2044
Ward - 2045
Ward - 2046

CONSOLIDATED MTPP MAP

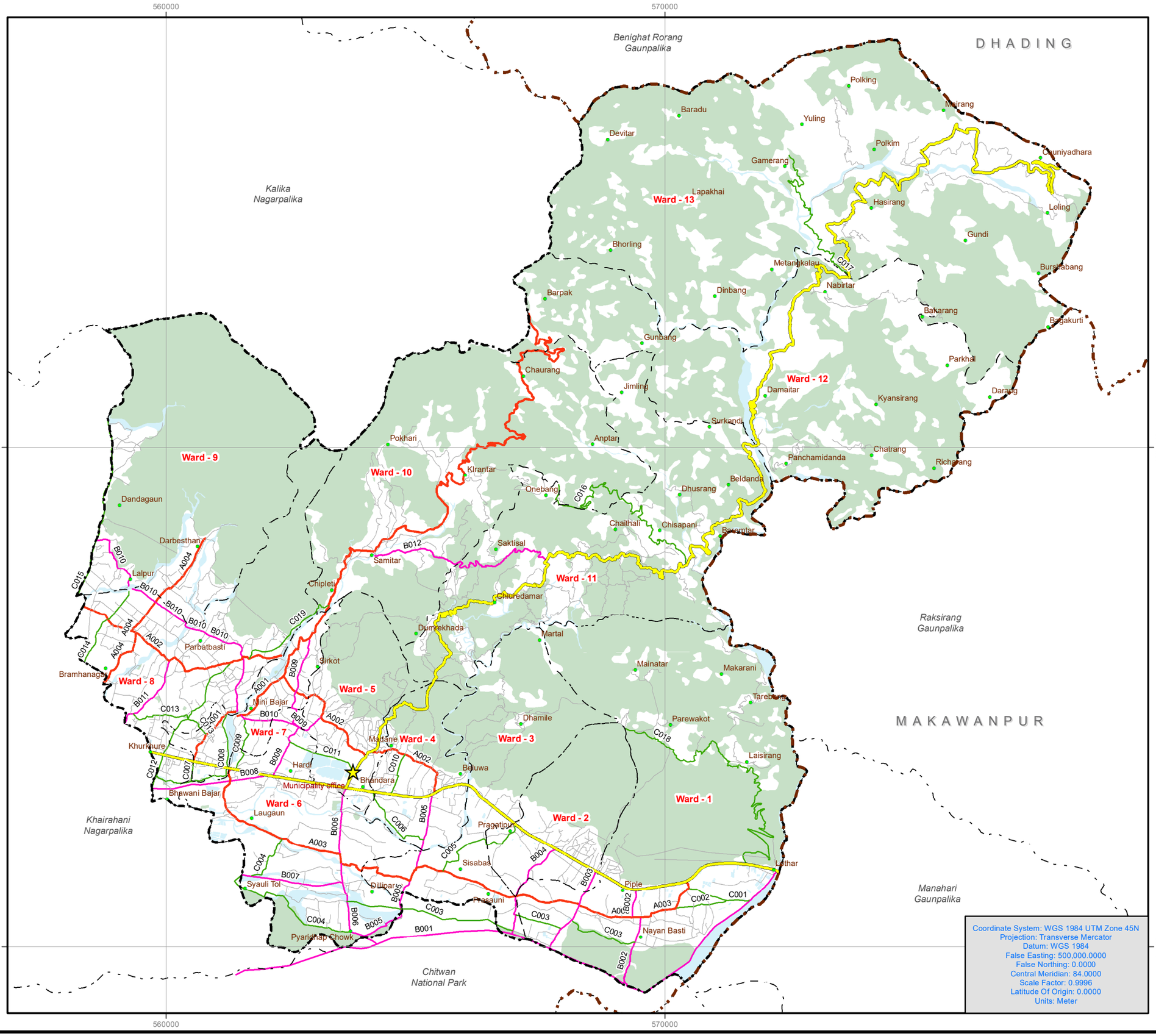

N
W E
S

3 1.5 0 3
kms

(Scale = 1:75,000)

PREPARATION OF MUNICIPAL TRANSPORT MASTER PLAN (MTMP) OF RAPTI MUNICIPALITY

Map No. 6

Legend

- Municipality Office
- District Boundary
- Municipality Boundary
- New Ward Boundary
- Surrounding Municipalities
- Strategic Road Network

Road Hierarchy

Class

- A
- B
- C
- D
- Forest
- River/Waterbody

Map of Nepal

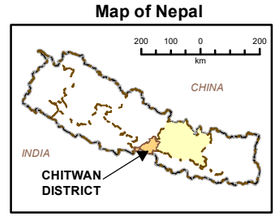

Chitwan District

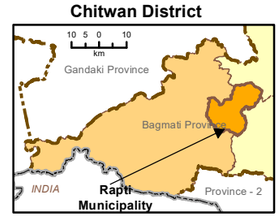

Coordinate System: WGS 1984 UTM Zone 45N
Projection: Transverse Mercator
Datum: WGS 1984
False Easting: 500,000.0000
False Northing: 0.0000
Central Meridian: 84.0000
Scale Factor: 0.9996
Latitude Of Origin: 0.0000
Units: Meter

Prepared By:

cloverleaf engineering

Cloverleaf Engineering Pvt. Ltd.
Hariharbhawan, Lalitpur
Email: cloverleafengineering@gmail.com

Submitted To:

Rapti Municipality
Chitwan, Nepal

Data Source : Department of Survey, Field Survey, Open Street Map, Google Map, MoFAGA

2078 B.S.

MTPP MAP: CLASS A

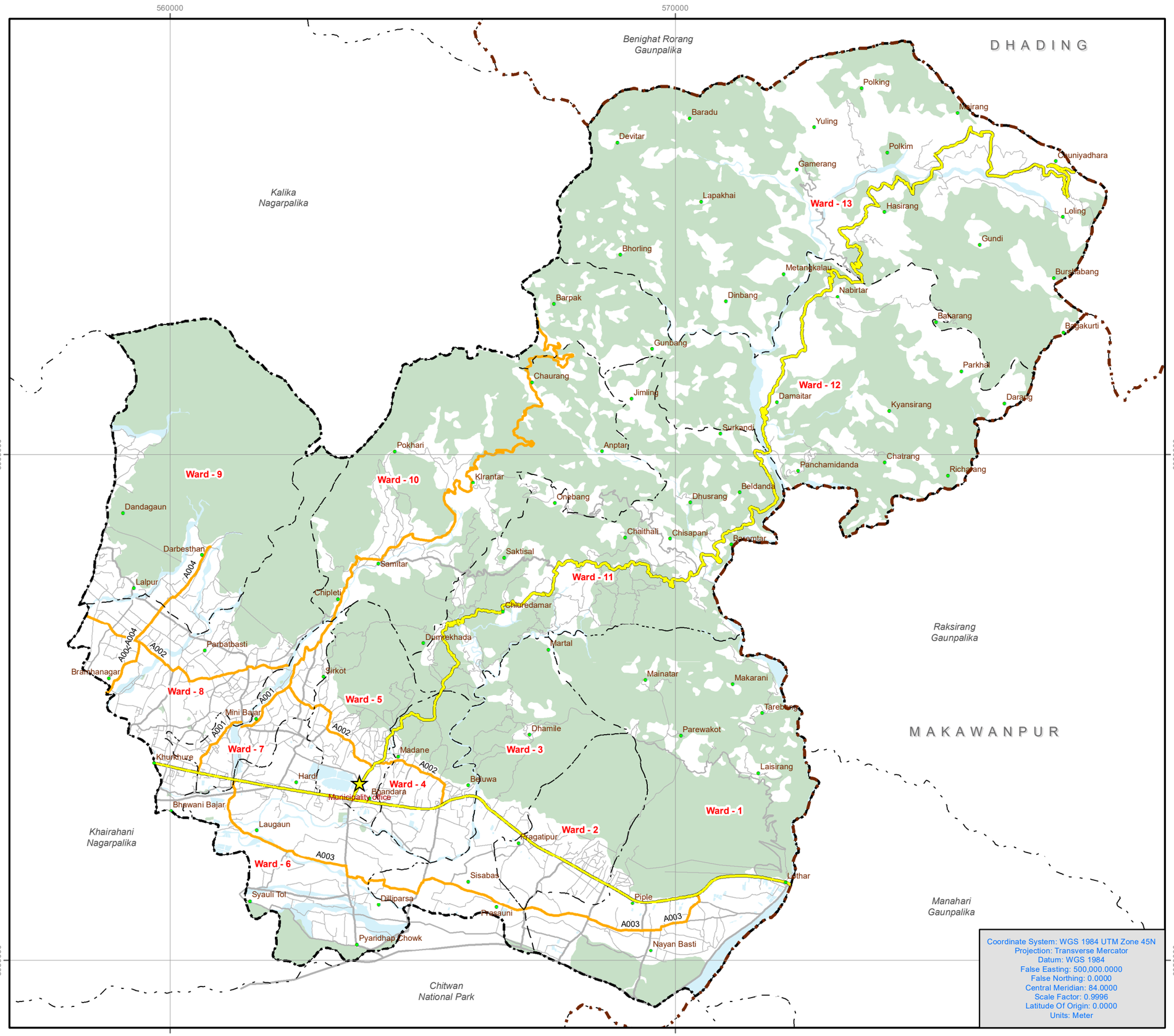

N
W E
S

3 1.5 0 3
kms

(Scale = 1:75,000)

PREPARATION OF MUNICIPAL TRANSPORT MASTER PLAN (MTMP) OF RAPTI MUNICIPALITY

Map No. 5 (a)

Legend

- Municipality Office
- District Boundary
- Municipality Boundary
- New Ward Boundary
- Surrounding Municipalities
- Strategic Road Network
- Municipal Class A Roads

Other Road Class

- B
- C
- D
- Forest
- River/Waterbody

Map of Nepal

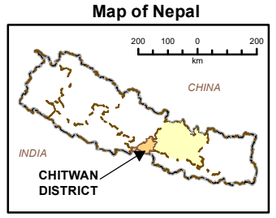

Chitwan District

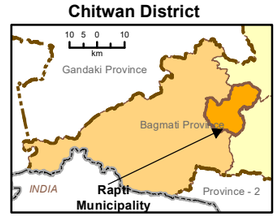

Coordinate System: WGS 1984 UTM Zone 45N
Projection: Transverse Mercator
Datum: WGS 1984
False Easting: 500,000.0000
False Northing: 0.0000
Central Meridian: 84.0000
Scale Factor: 0.9996
Latitude Of Origin: 0.0000
Units: Meter

Prepared By:

cloverleaf engineering

Cloverleaf Engineering Pvt. Ltd.
Hariharbhawan, Lalitpur
Email: cloverleafengineering@gmail.com

Submitted To:

Rapti Municipality
Chitwan, Nepal

Data Source : Department of Survey, Field Survey, Open Street Map, Google Map, MoFAGA
2078 B.S.

MTPP MAP: CLASS B

560000 570000

3060000 3050000

Benighat Rorang Gaunpalika

DHADING

Kalika Nagarpalika

Raksirang Gaunpalika

MAKAWANPUR

Manahari Gaunpalika

Khairahani Nagarpalika

Chitwan National Park

Polking
Baradu
Yuling
Devitar
Polkim
Gamerang
Lapakhai
Ward - 13
Hasirang
Loling
Gundi
Bhorling
Metanbkalau
Nabirtar
Barpak
Dinbang
Bakarang
Gunbang
Parkhai
Chaurang
Ward - 12
Jimling
Damaitar
Kyansirang
Surkandi
Pokhari
Anptari
Ward - 9
Ward - 10
Klrantar
Panchamidanda
Chatrang
Richarang
Onebang
Dhusrang
Beldanda
Dandagaun
Chaithali
Chisapani
Darbesthan
Samtar
Saktisal
Ward - 11
Lalpur
Chipleti
Chiuredamar
Dumrekhada
Martal
Parbatbasti
Sirkot
Mainatar
Makarani
Brahmanagar
Ward - 8
Ward - 5
Mini Bajar
Dhamile
Ward - 7
Madane
Parewakot
Khurkhure
Ward - 3
Hardi
Laisirang
Bhandara
Municipality office
Ward - 4
Bhawani Bajar
Ward - 1
Laugaun
Ward - 2
Ward - 6
Tagatipur
Sisabas
Syauli Tol
Dilliparsa
Prasauni
Piple
Pyaridhap Chowk
Nayan Basti

B010 B011 B009 B008 B006 B005 B007 B004 B003 B002 B001 B012

Coordinate System: WGS 1984 UTM Zone 45N
Projection: Transverse Mercator
Datum: WGS 1984
False Easting: 500,000.0000
False Northing: 0.0000
Central Meridian: 84.0000
Scale Factor: 0.9996
Latitude Of Origin: 0.0000
Units: Meter

N
W E
S

3 1.5 0 3
kms

(Scale = 1:75,000)

PREPARATION OF MUNICIPAL TRANSPORT MASTER PLAN (MTMP) OF RAPTI MUNICIPALITY

Map No. 6 (b)

Legend

- Municipality Office
- District Boundary
- Municipality Boundary
- New Ward Boundary
- Surrounding Municipalities
- Strategic Road Network
- Municipal Class B Roads

Other Road Class

- A
- C
- D
- Forest
- River/Waterbody

Map of Nepal

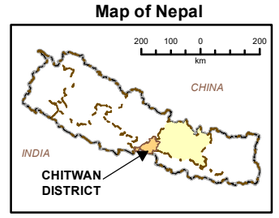

Chitwan District

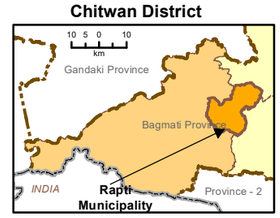

Prepared By:

cloverleaf engineering

Cloverleaf Engineering Pvt. Ltd.
Hariharbhawan, Lalitpur
Email: cloverleafengineering@gmail.com

Submitted To:

Rapti Municipality
Chitwan, Nepal

Data Source : Department of Survey, Field Survey, Open Street Map, Google Map, MoFAGA

2078 B.S.

MTPP MAP: CLASS C

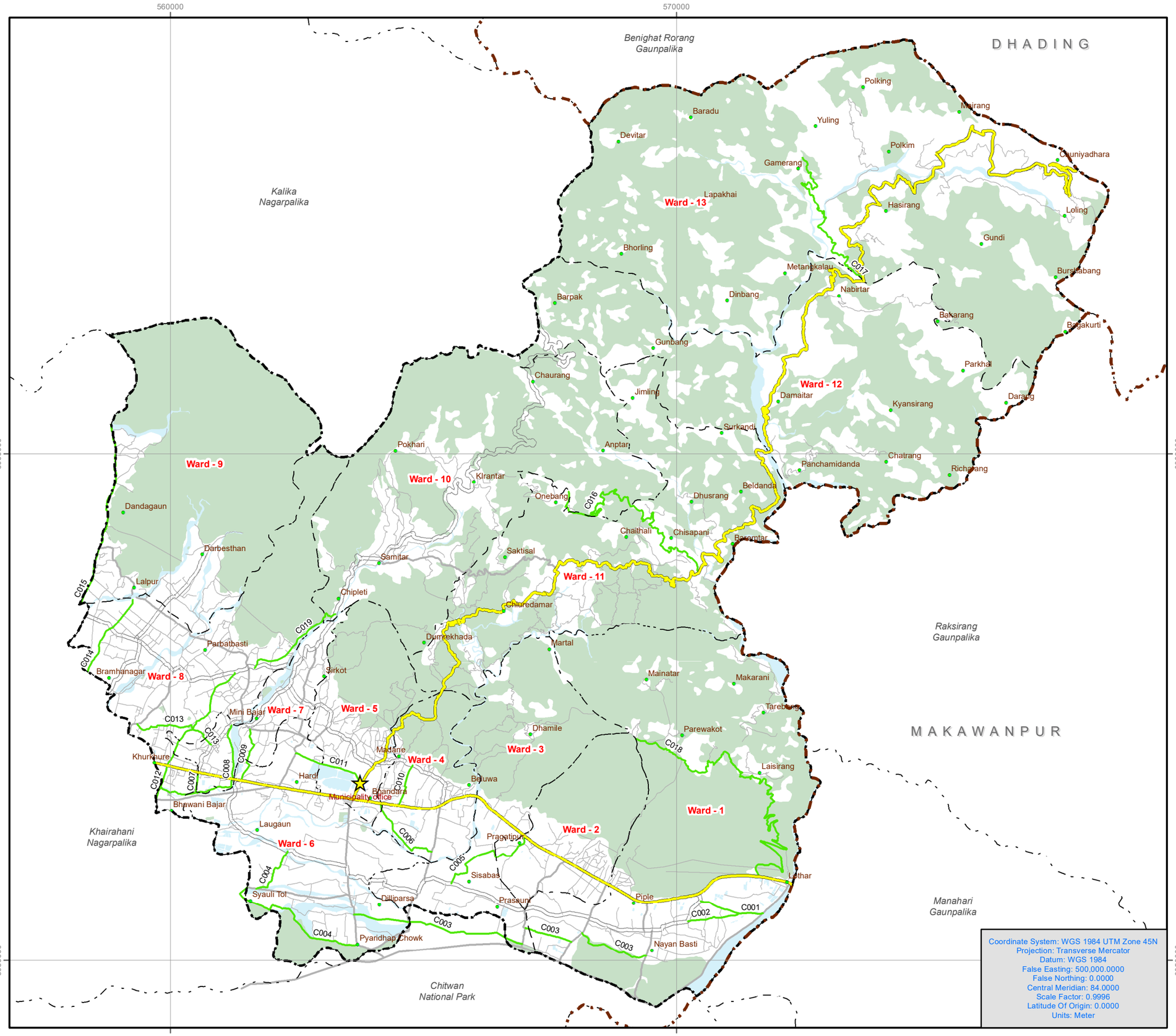

N
W E
S

3 1.5 0 3
kms

(Scale = 1:75,000)

PREPARATION OF MUNICIPAL TRANSPORT MASTER PLAN (MTMP) OF RAPTI MUNICIPALITY

Map No. 6 (c)

Legend

- Municipality Office
- District Boundary
- Municipality Boundary
- New Ward Boundary
- Surrounding Municipalities
- Strategic Road Network
- Municipal Class C Roads

Other Road Class

- A
- B
- D
- Forest
- River/Waterbody

Map of Nepal

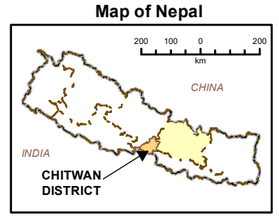

Chitwan District

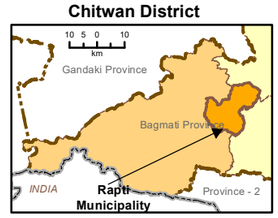

Coordinate System: WGS 1984 UTM Zone 45N
Projection: Transverse Mercator
Datum: WGS 1984
False Easting: 500,000.0000
False Northing: 0.0000
Central Meridian: 84.0000
Scale Factor: 0.9996
Latitude Of Origin: 0.0000
Units: Meter

Prepared By:

cloverleaf engineering

Cloverleaf Engineering Pvt. Ltd.
Hariharbhawan, Lalitpur
Email: cloverleafengineering@gmail.com

Submitted To:

Rapti Municipality
Chitwan, Nepal

Data Source : Department of Survey, Field Survey, Open Street Map, Google Map, MoFAGA

2078 B.S.

CONSOLIDATED MTMP MAP

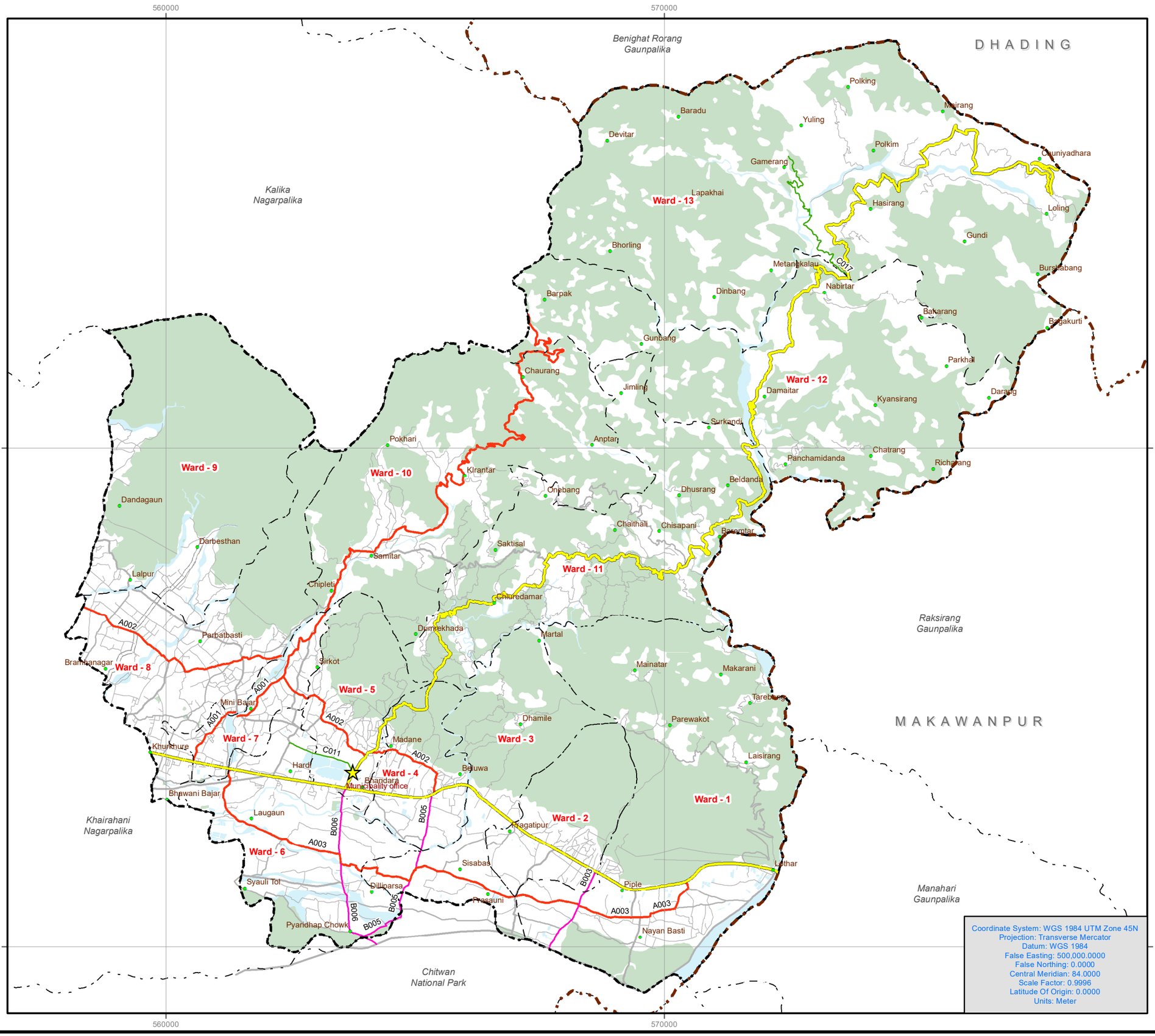

N
W E
S

3 1.5 0 3
kms

(Scale = 1:75,000)

PREPARATION OF MUNICIPAL TRANSPORT MASTER PLAN (MTMP) OF RAPTI MUNICIPALITY

Map No. 7

Legend

- Municipality Office
- District Boundary
- Municipality Boundary
- New Ward Boundary
- Surrounding Municipalities
- Strategic Road Network

Road Hierarchy

Class

- A
- B
- C

Other Municipal Roads

- A
- B
- C
- D
- Forest
- River/Waterbody

Coordinate System: WGS 1984 UTM Zone 45N
Projection: Transverse Mercator
Datum: WGS 1984
False Easting: 500,000.0000
False Northing: 0.0000
Central Meridian: 84.0000
Scale Factor: 0.9996
Latitude Of Origin: 0.0000
Units: Meter

Map of Nepal

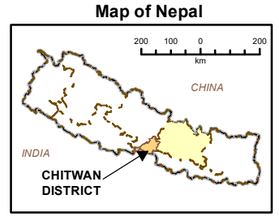

Chitwan District

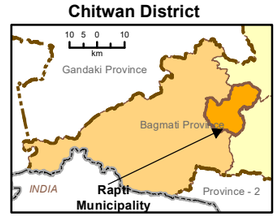

Prepared By:

cloverleaf engineering

Cloverleaf Engineering Pvt. Ltd.
Hariharbhawan, Lalitpur
Email: cloverleafengineering@gmail.com

Submitted To:

Rapti Municipality
Chitwan, Nepal

Data Source : Department of Survey, Field Survey, Open Street Map, Google Map, MoFAGA

2078 B.S.

MTMP MAP: CLASS A

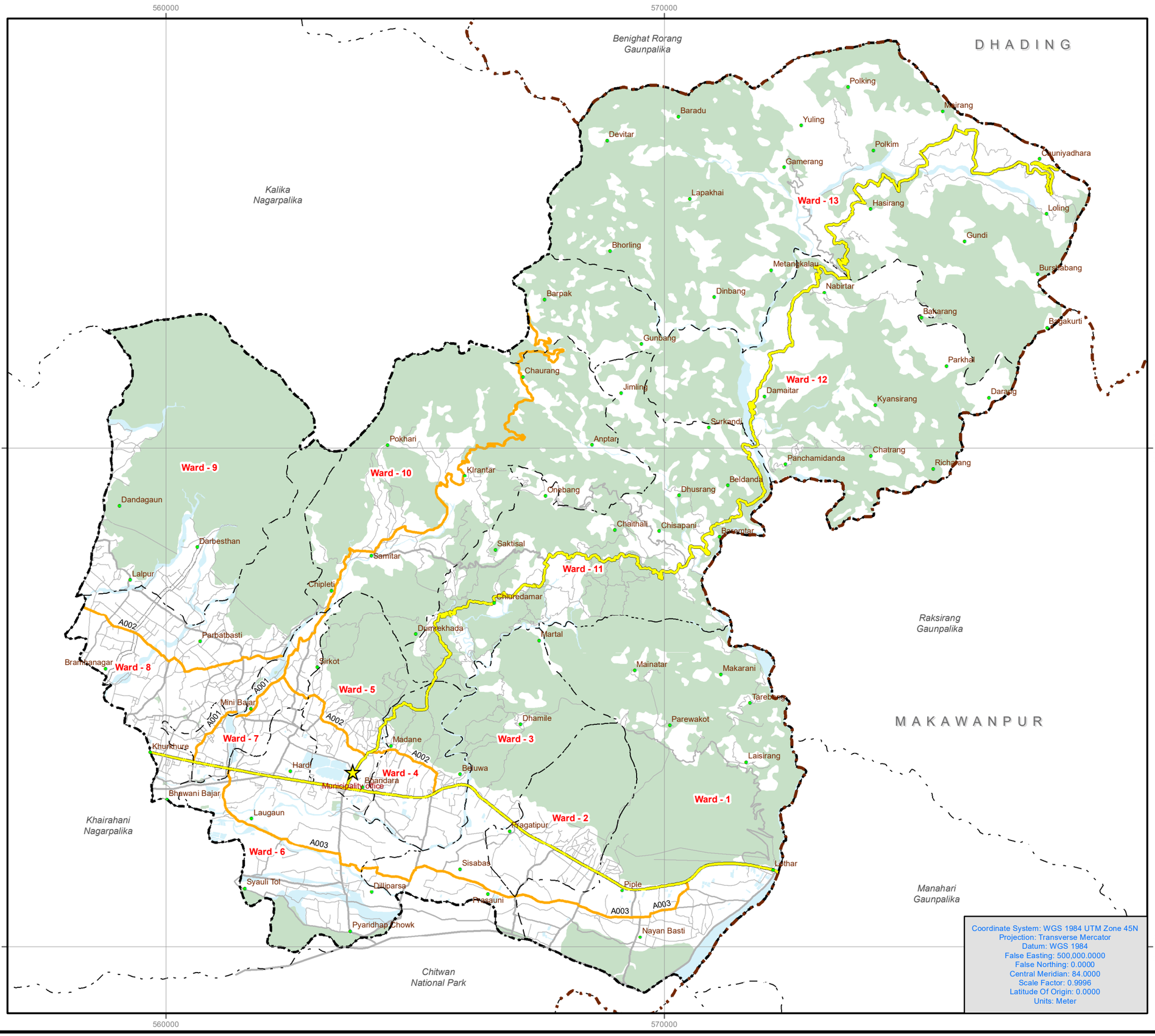

N
W E
S

3 1.5 0 3
kms

(Scale = 1:75,000)

PREPARATION OF MUNICIPAL TRANSPORT MASTER PLAN (MTMP) OF RAPTI MUNICIPALITY

Map No. 7 (a)

Legend

- Municipality Office
- District Boundary
- Municipality Boundary
- New Ward Boundary
- Surrounding Municipalities
- Strategic Road Network
- Municipal Class A Roads

Other Road Class

- B
- C
- D

Other Road Class (Non-MTMP Roads)

- A
- Forest
- River/Waterbody

Coordinate System: WGS 1984 UTM Zone 45N
Projection: Transverse Mercator
Datum: WGS 1984
False Easting: 500,000.0000
False Northing: 0.0000
Central Meridian: 84.0000
Scale Factor: 0.9996
Latitude Of Origin: 0.0000
Units: Meter

Map of Nepal

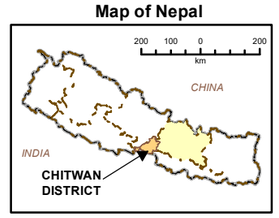

Chitwan District

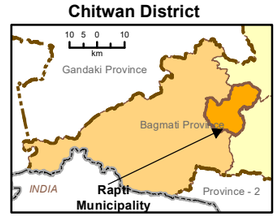

Prepared By:

cloverleaf engineering

Cloverleaf Engineering Pvt. Ltd.
Hariharbhawan, Lalitpur
Email: cloverleafengineering@gmail.com

Submitted To:

Rapti Municipality
Chitwan, Nepal

Data Source : Department of Survey, Field Survey, Open Street Map, Google Map, MoFAGA

2078 B.S.

MTMP MAP: CLASS B

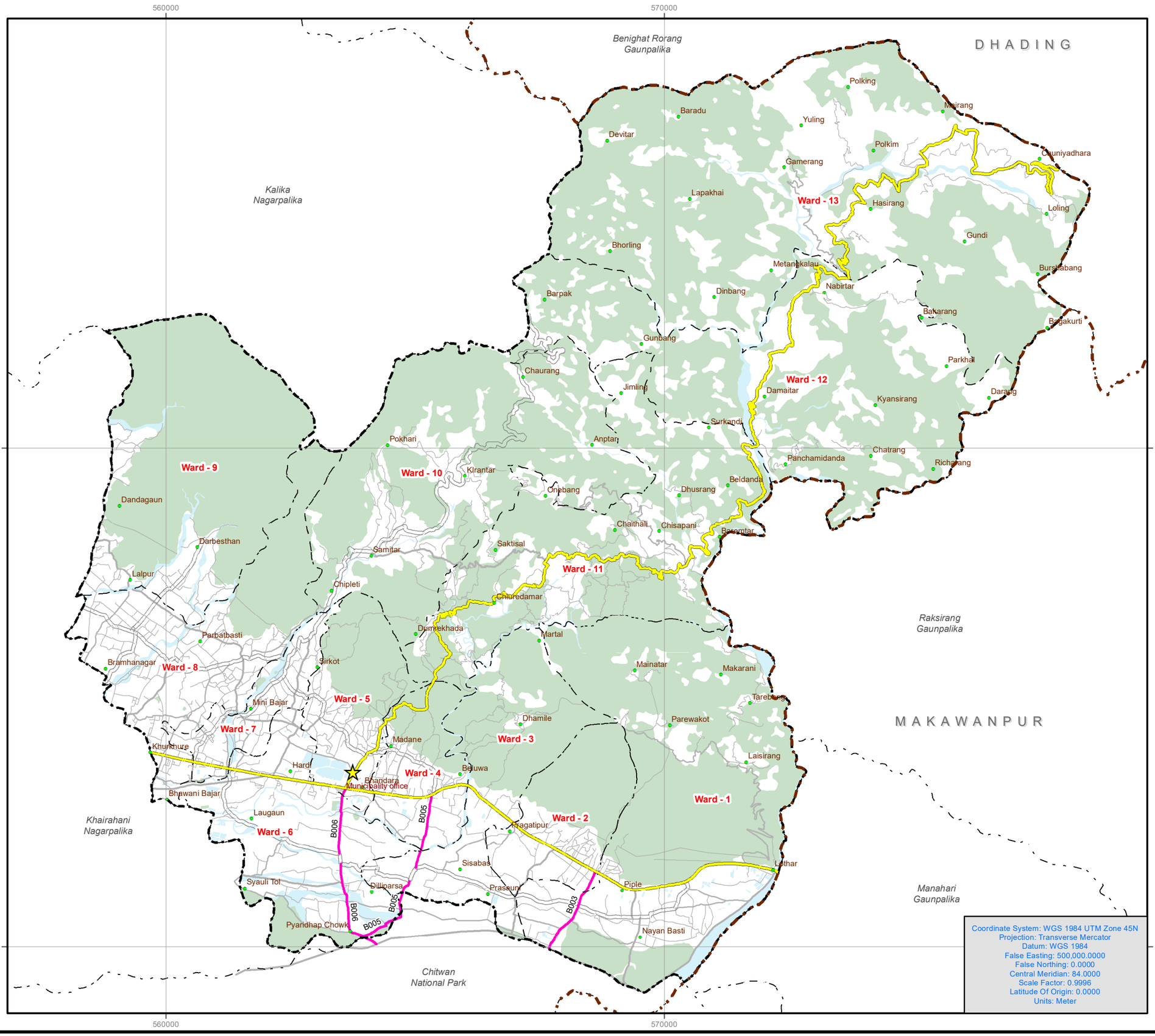

N
W E
S

3 1.5 0 3
kms

(Scale = 1:75,000)

PREPARATION OF MUNICIPAL TRANSPORT MASTER PLAN (MTMP) OF RAPTI MUNICIPALITY

Map No. 7 (b)

Legend

- Municipality Office
- District Boundary
- Municipality Boundary
- New Ward Boundary
- Surrounding Municipalities
- Strategic Road Network
- Municipal Class B Roads

Other Road Class

- A
- C
- D

Other Road Class (Non-MTMP Roads)

- B
- Forest
- River/Waterbody

Map of Nepal

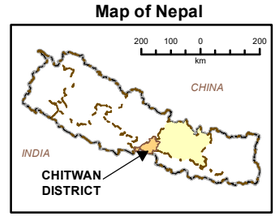

Chitwan District

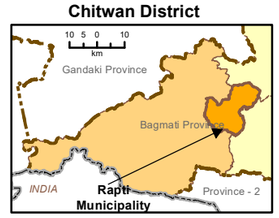

Prepared By:

cloverleaf engineering

Cloverleaf Engineering Pvt. Ltd.
Hariharbhawan, Lalitpur
Email: cloverleafengineering@gmail.com

Submitted To:

Rapti Municipality
Chitwan, Nepal

Data Source : Department of Survey, Field Survey, Open Street Map, Google Map, MoFAGA

2078 B.S.

MTMP MAP: CLASS C

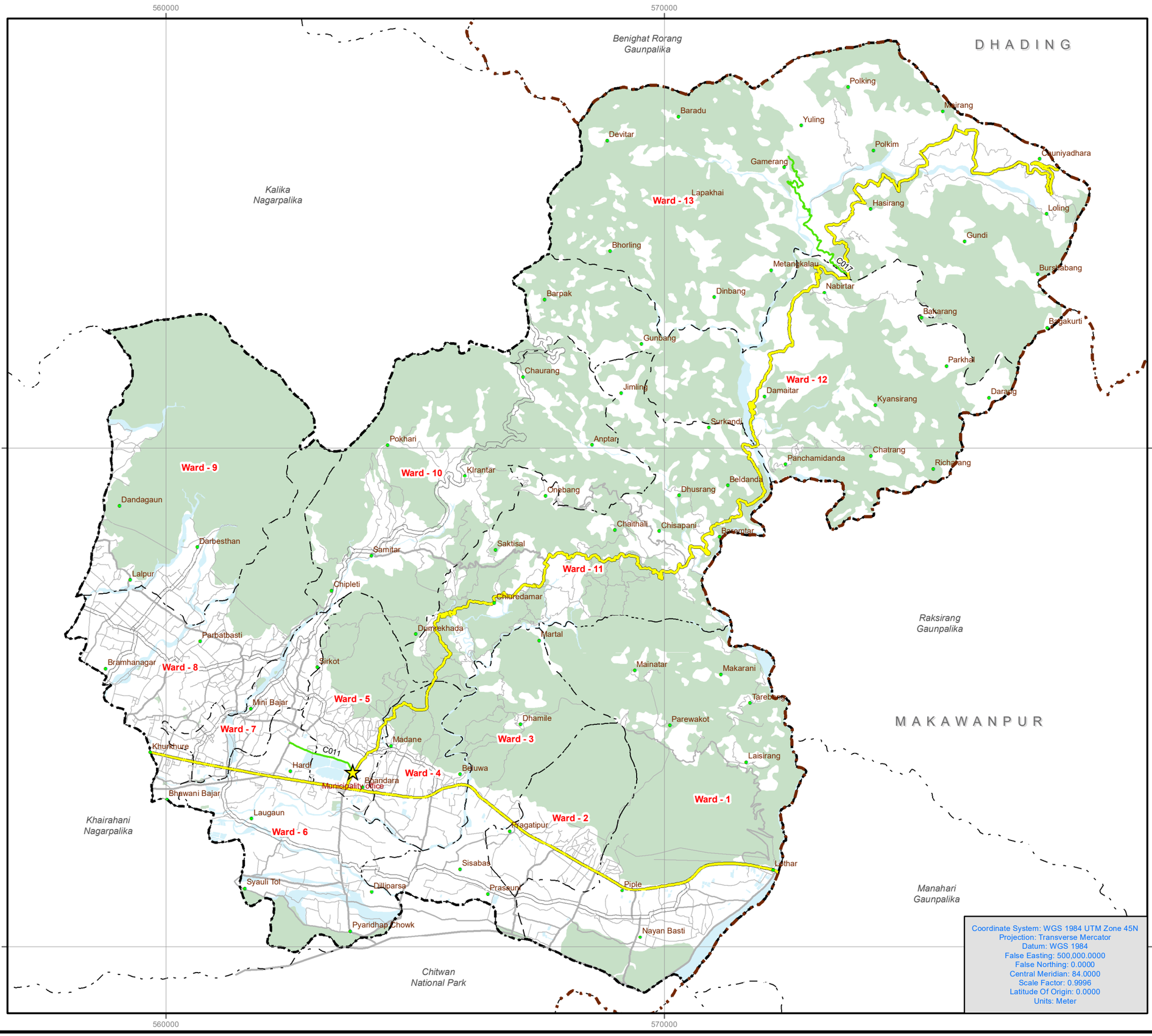

N
W E
S

3 1.5 0 3
kms

(Scale = 1:75,000)

PREPARATION OF MUNICIPAL TRANSPORT MASTER PLAN (MTMP) OF RAPTI MUNICIPALITY

Map No. 7 (c)

Legend

- Municipality Office
- District Boundary
- Municipality Boundary
- New Ward Boundary
- Surrounding Municipalities
- Strategic Road Network
- Municipal Class C Roads

Other Road Class

- A
- B
- D

Other Road Class (Non-MTMP Roads)

- C
- Forest
- River/Waterbody

Map of Nepal

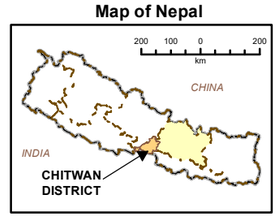

Chitwan District

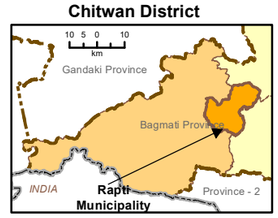

Coordinate System: WGS 1984 UTM Zone 45N
Projection: Transverse Mercator
Datum: WGS 1984
False Easting: 500,000.0000
False Northing: 0.0000
Central Meridian: 84.0000
Scale Factor: 0.9996
Latitude Of Origin: 0.0000
Units: Meter

Prepared By:

cloverleaf engineering

Cloverleaf Engineering Pvt. Ltd.
Hariharbhawan, Lalitpur
Email: cloverleafengineering@gmail.com

Submitted To:

Rapti Municipality
Chitwan, Nepal

Data Source : Department of Survey, Field Survey, Open Street Map, Google Map, MoFAGA

2078 B.S.

ROAD BUFFER ANALYSIS MAP

NOTE:
The map shows the total area coverage of the proposed road network of class A, B, C and SRN, The proposed network covers 71.5% of the total area of the municipality within a 20 minutes walking distance from the road. Majority of the area outside of the 20 minutes walking distance is covered by forest, and is accessible by trail roads.

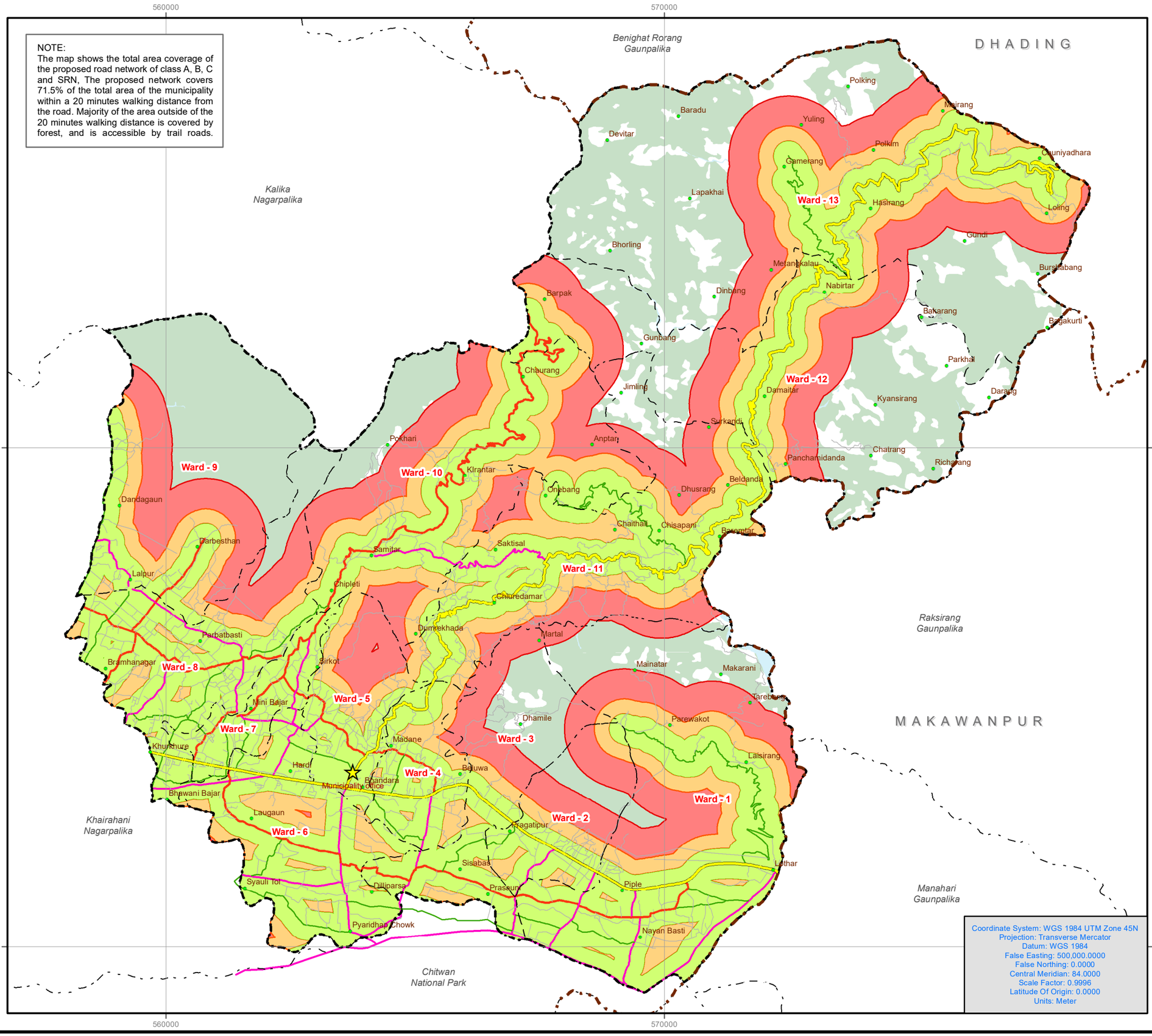

N
W E
S

3 1.5 0 3
kms

(Scale = 1:75,000)

PREPARATION OF MUNICIPAL TRANSPORT MASTER PLAN (MTMP) OF RAPTI MUNICIPALITY

Map No. 8

Legend

- Municipality Office
- District Boundary
- Municipality Boundary
- New Ward Boundary
- Surrounding Municipalities
- Strategic Road Network

Road Hierarchy

Class

- A
- B
- C
- D
- 5 Minutes Buffer Zone
- 10 Minutes Buffer Zone
- 20 Minutes Buffer Zone
- Forest
- River/Waterbody

Map of Nepal

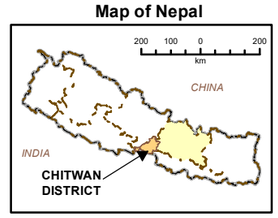

Chitwan District

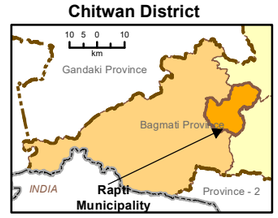

Coordinate System: WGS 1984 UTM Zone 45N
Projection: Transverse Mercator
Datum: WGS 1984
False Easting: 500,000.0000
False Northing: 0.0000
Central Meridian: 84.0000
Scale Factor: 0.9996
Latitude Of Origin: 0.0000
Units: Meter

Prepared By:

cloverleaf engineering

Cloverleaf Engineering Pvt. Ltd.
Hariharbhawan, Lalitpur
Email: cloverleafengineering@gmail.com

Submitted To:

Rapti Municipality
Chitwan, Nepal

Data Source : Department of Survey, Field Survey, Open Street Map, Google Map, MoFAGA

2078 B.S.

CROSS DRAINAGE STRUCTURES

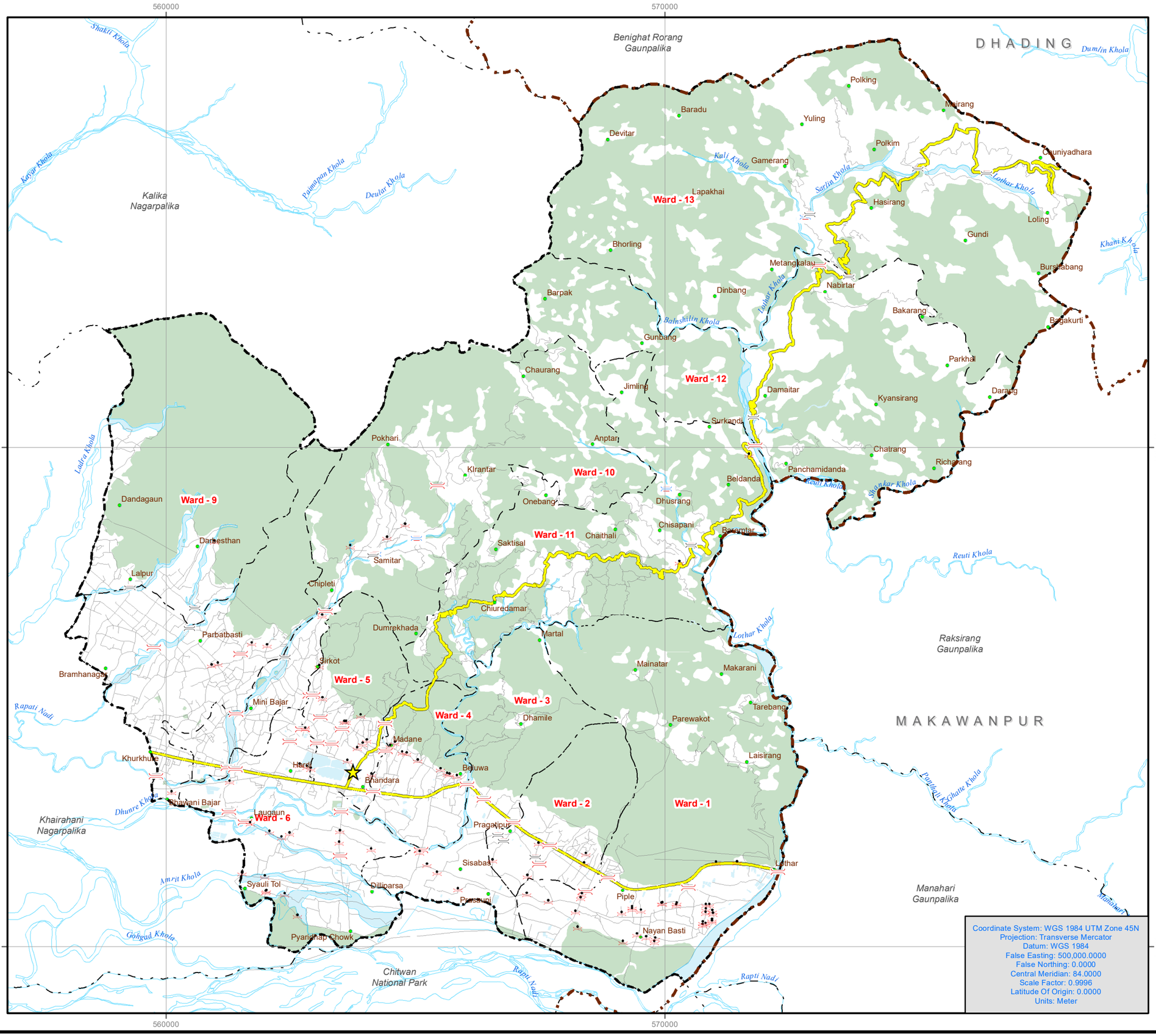

N
W E
S

3 1.5 0 3
kms

(Scale = 1:75,000)

PREPARATION OF MUNICIPAL TRANSPORT MASTER PLAN (MTMP) OF RAPTI MUNICIPALITY

Map No. 9

Legend

- Municipality Office

Cross Drainage Structure

- Bridge
- Culvert
- Proposed CDS
- Suspension Bridge
- District Boundary
- Municipality Boundary
- New Ward Boundary
- Surrounding Municipalities
- Strategic Road Network
- River Network
- Municipal Roads
- Forest
- River/Waterbody

Map of Nepal

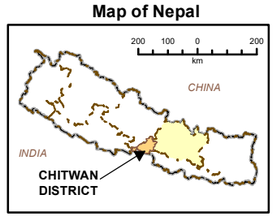

Chitwan District

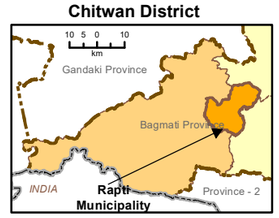

Coordinate System: WGS 1984 UTM Zone 45N
Projection: Transverse Mercator
Datum: WGS 1984
False Easting: 500,000.0000
False Northing: 0.0000
Central Meridian: 84.0000
Scale Factor: 0.9996
Latitude Of Origin: 0.0000
Units: Meter

Prepared By:

cloverleaf engineering

Cloverleaf Engineering Pvt. Ltd.
Hariharbhawan, Lalitpur
Email: cloverleafengineering@gmail.com

Submitted To:

Rapti Municipality
Chitwan, Nepal

Data Source : Department of Survey, Field Survey, Open Street Map, Google Map, MoFAGA

2078 B.S.

PROPOSED DEVELOPMENT ZONE

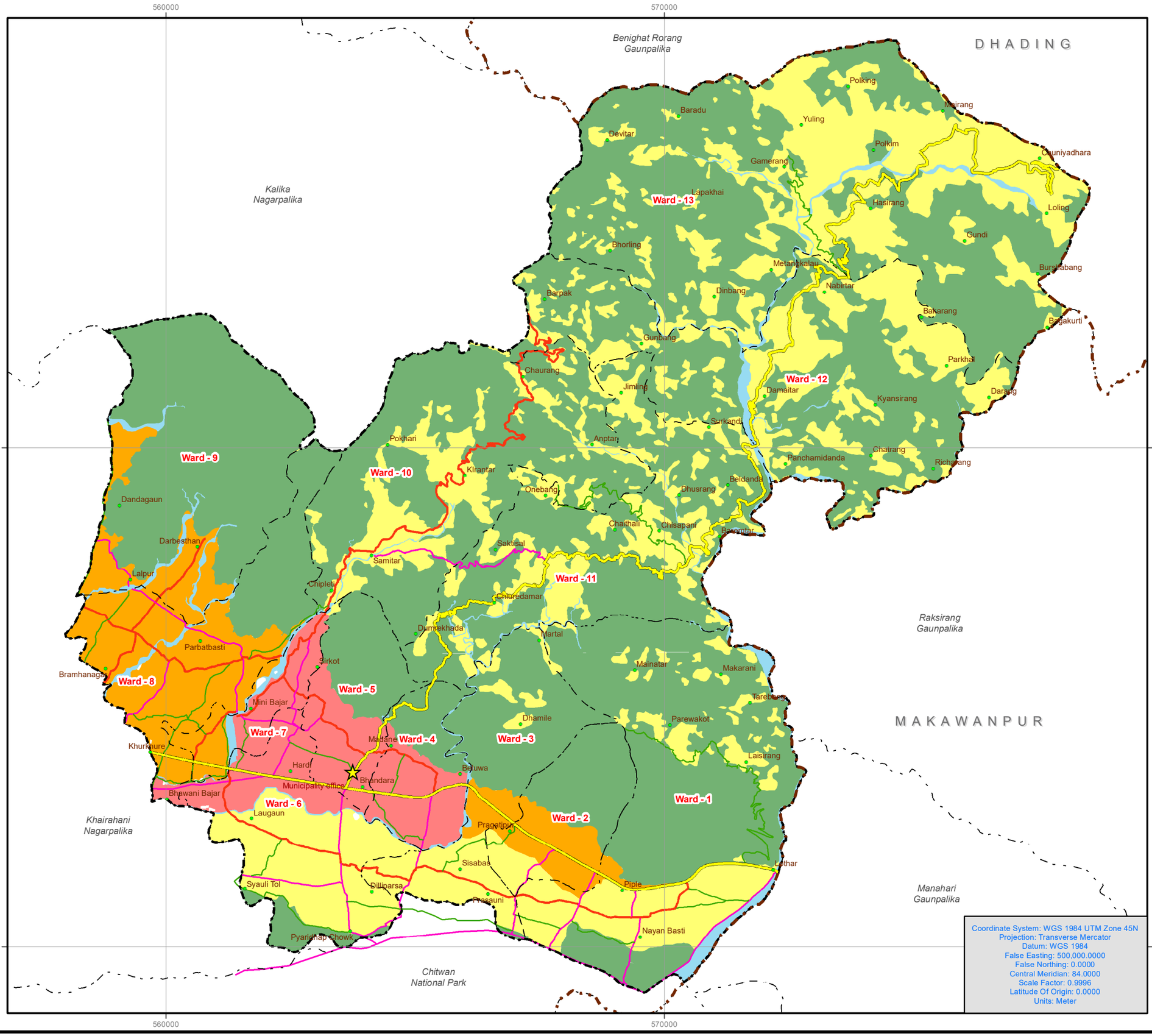

N
W E
S

3 1.5 0 3
kms

(Scale = 1:75,000)

PREPARATION OF MUNICIPAL TRANSPORT MASTER PLAN (MTMP) OF RAPTI MUNICIPALITY

Map No. 10

Legend

- Municipality Office
- District Boundary
- Municipality Boundary
- New Ward Boundary
- Surrounding Municipalities
- Strategic Road Network

Road Hierarchy

Class

- A
- B
- C

Proposed Zone

- Forest Conservation Area
- High Density Zone
- Low Density Zone
- Medium Density Zone
- River Protection Area

Coordinate System: WGS 1984 UTM Zone 45N
Projection: Transverse Mercator
Datum: WGS 1984
False Easting: 500,000.0000
False Northing: 0.0000
Central Meridian: 84.0000
Scale Factor: 0.9996
Latitude Of Origin: 0.0000
Units: Meter

Map of Nepal

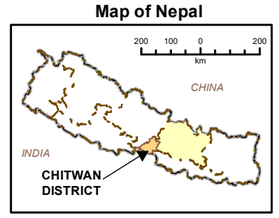

Chitwan District

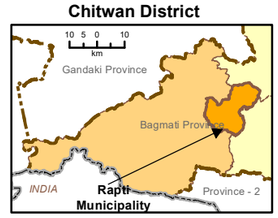

Prepared By:

Cloverleaf Engineering Pvt. Ltd.
Hariharbhawan, Lalitpur
Email: cloverleafengineering@gmail.com

Submitted To:

Rapti Municipality
Chitwan, Nepal

Data Source : Department of Survey, Field Survey, Open Street Map, Google Map, MoFAGA

2078 B.S.